



**E/15 (2a)**

**NH/12-014**

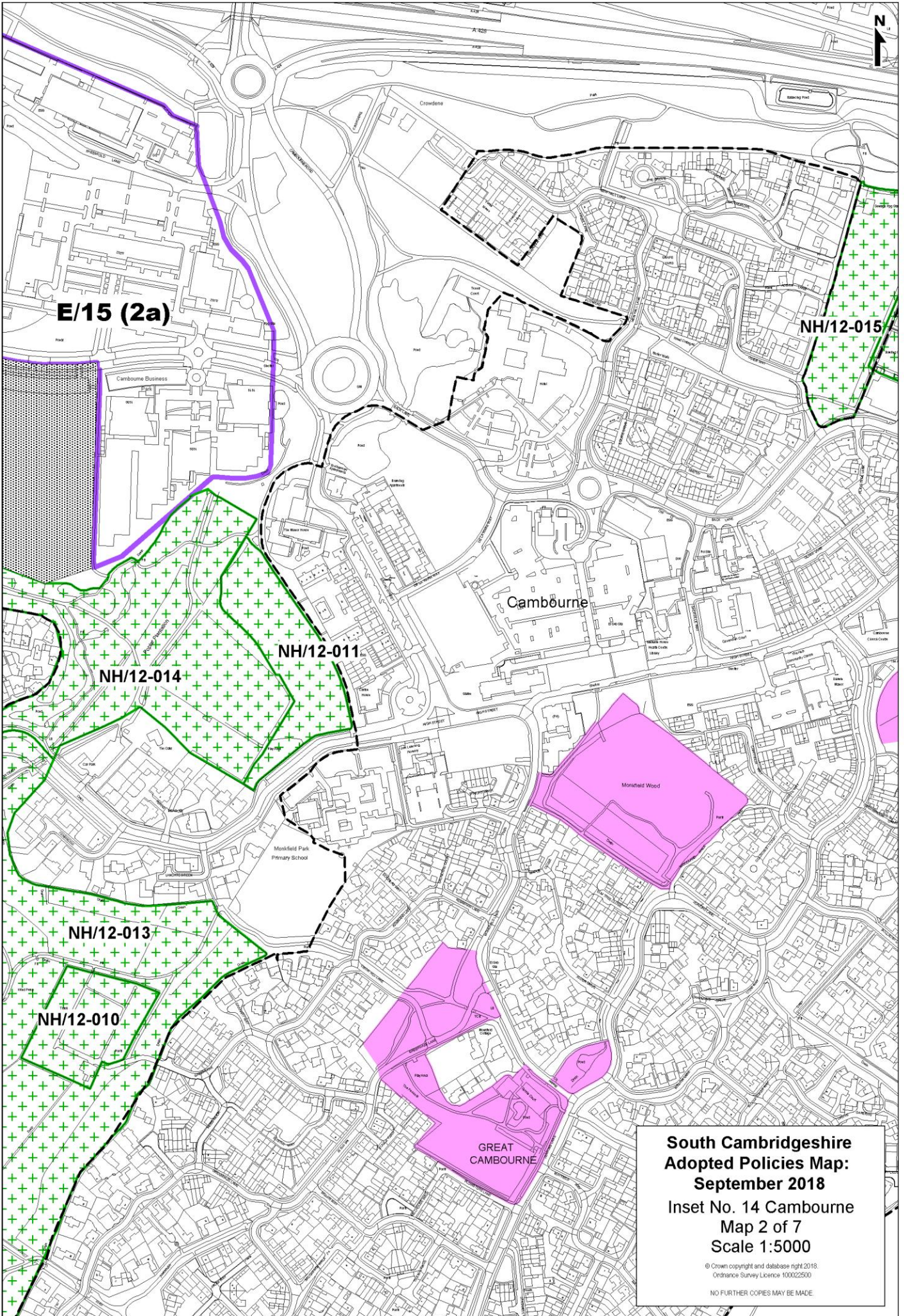
**LOWER CAMBOURNE**

**NH/12-013**

**South Cambridgeshire  
Adopted Policies Map:  
September 2018**  
Inset No. 14 Cambourne  
Map 1 of 7  
Scale 1:5000

© Crown copyright and database right 2018.  
Ordnance Survey Licence 100022500  
NO FURTHER COPIES MAY BE MADE.

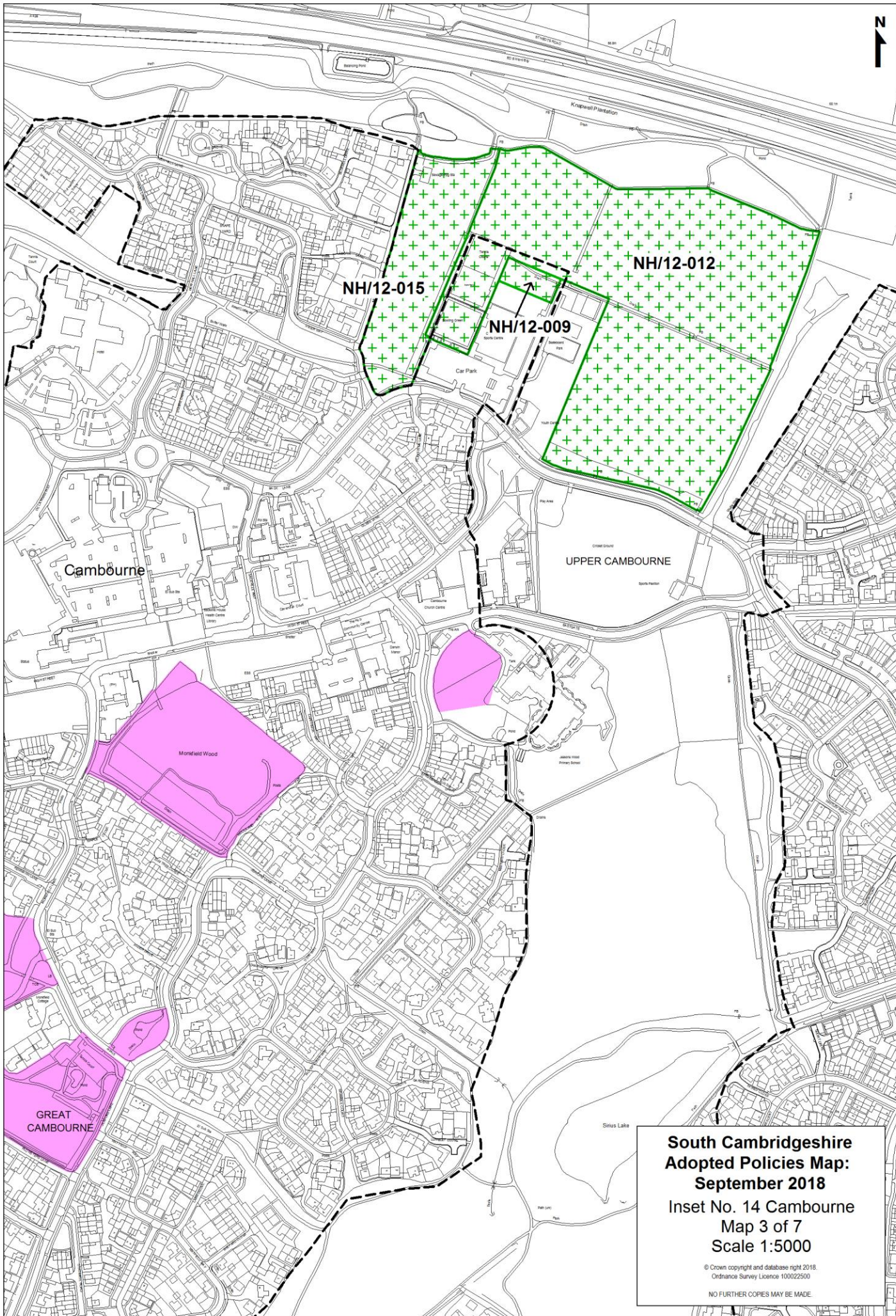




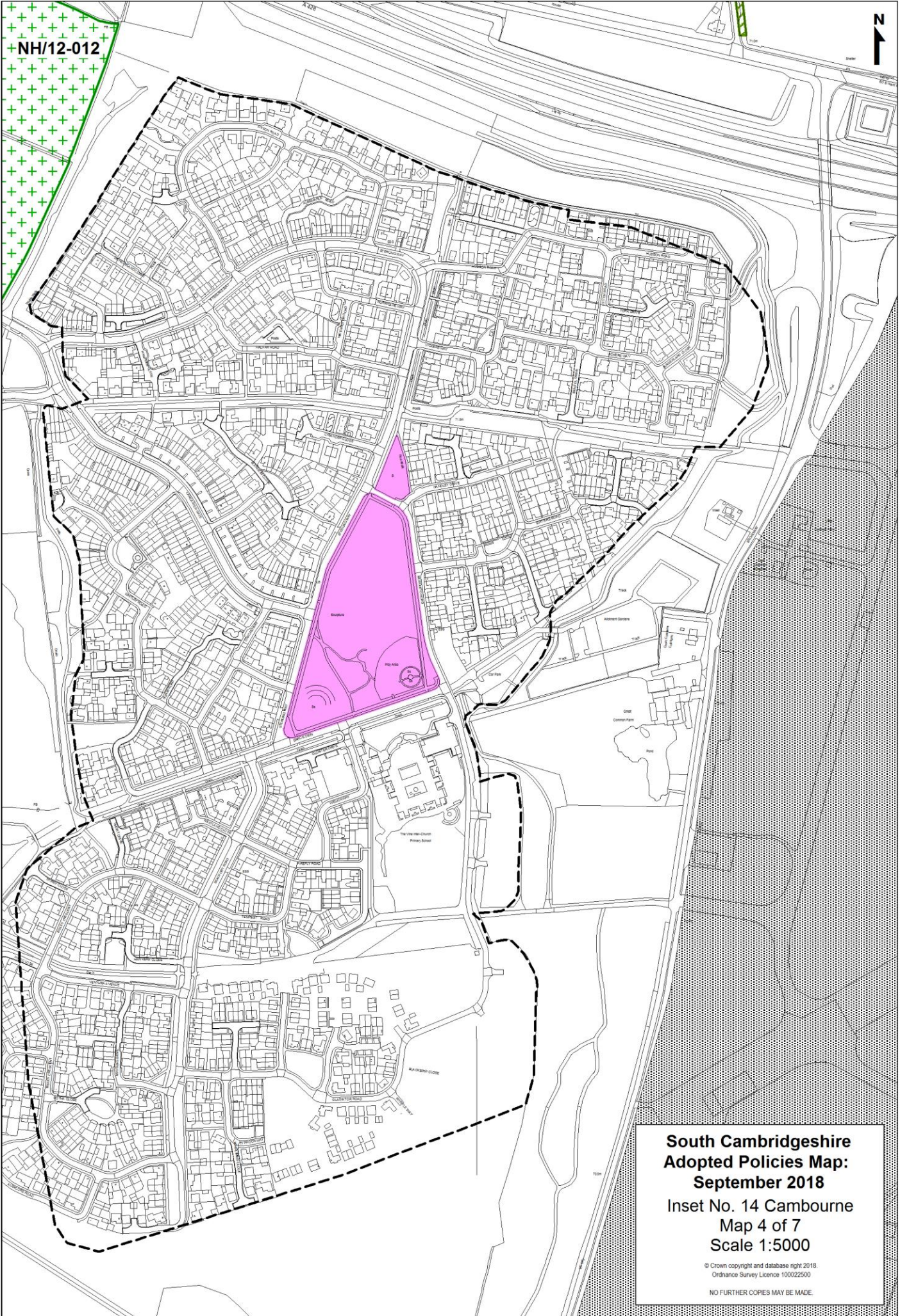
**South Cambridgeshire  
Adopted Policies Map:  
September 2018**  
Inset No. 14 Cambourne  
Map 2 of 7  
Scale 1:5000

© Crown copyright and database right 2018.  
Ordnance Survey Licence 100022500  
NO FURTHER COPIES MAY BE MADE









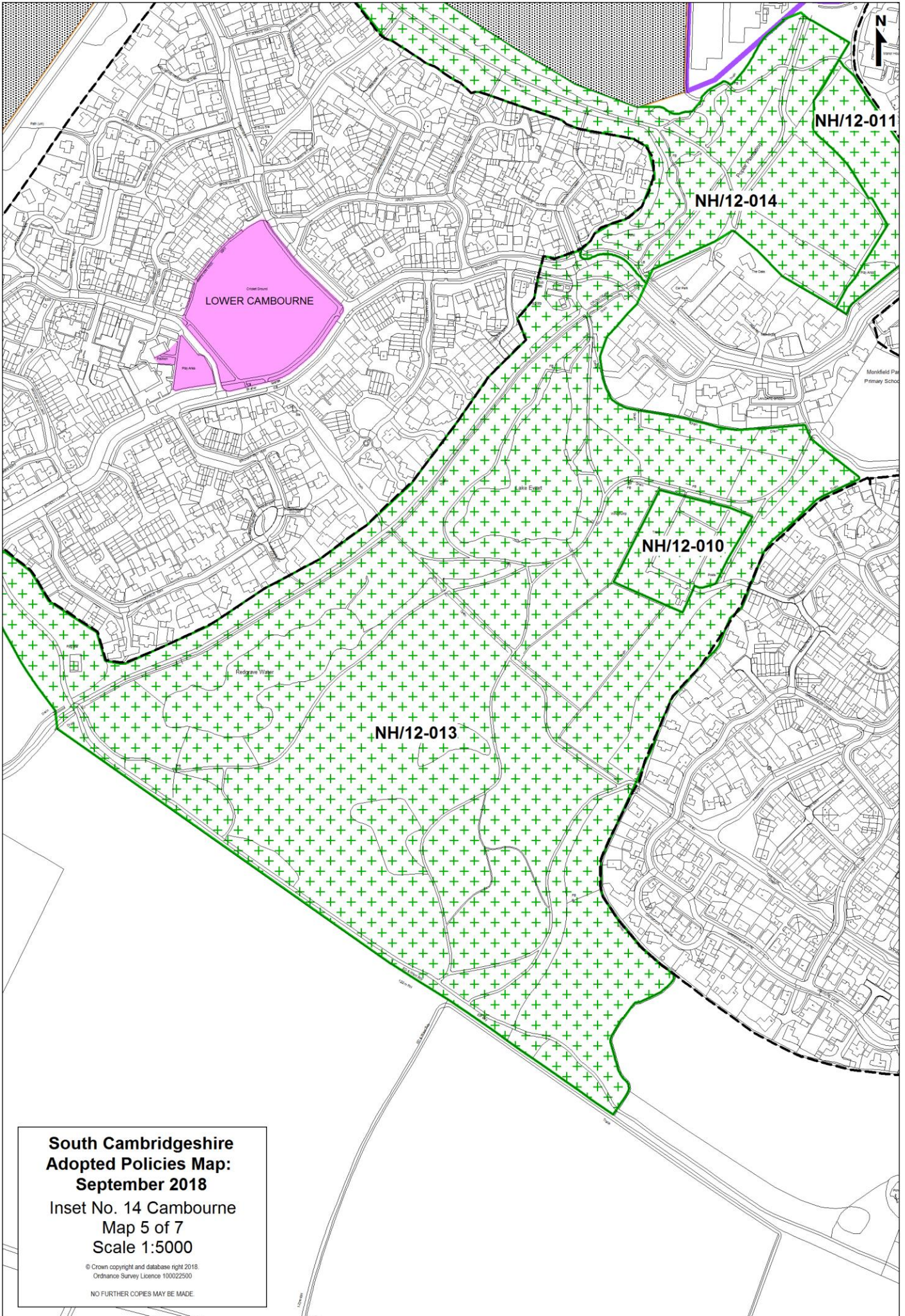
NH/12-012



**South Cambridgeshire  
Adopted Policies Map:  
September 2018**  
Inset No. 14 Cambourne  
Map 4 of 7  
Scale 1:5000

© Crown copyright and database right 2018.  
Ordnance Survey Licence 100022500  
NO FURTHER COPIES MAY BE MADE.



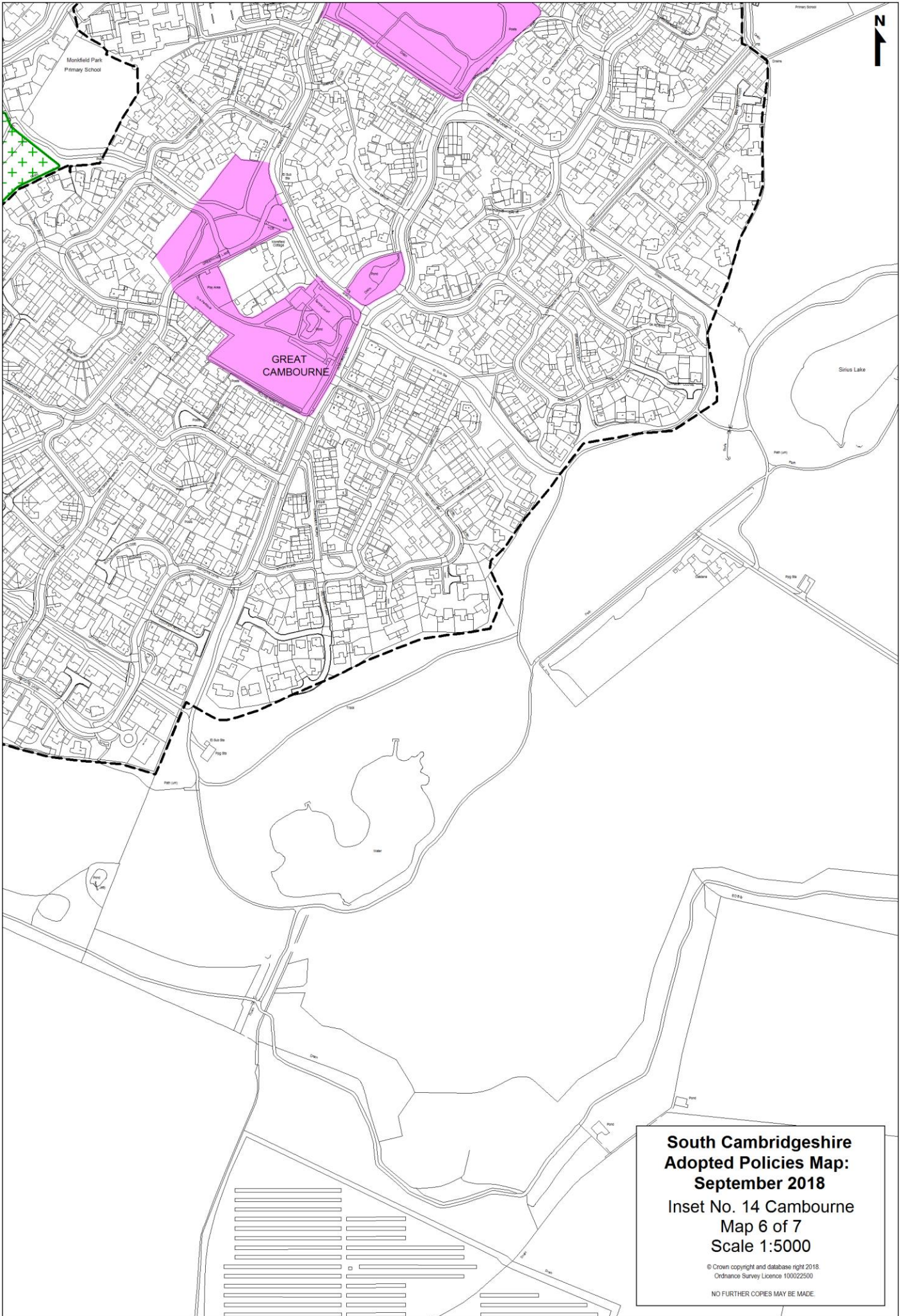


**South Cambridgeshire  
Adopted Policies Map:  
September 2018**

Inset No. 14 Cambourne  
Map 5 of 7  
Scale 1:5000

© Crown copyright and database right 2018.  
Ordnance Survey Licence 100022500  
NO FURTHER COPIES MAY BE MADE.

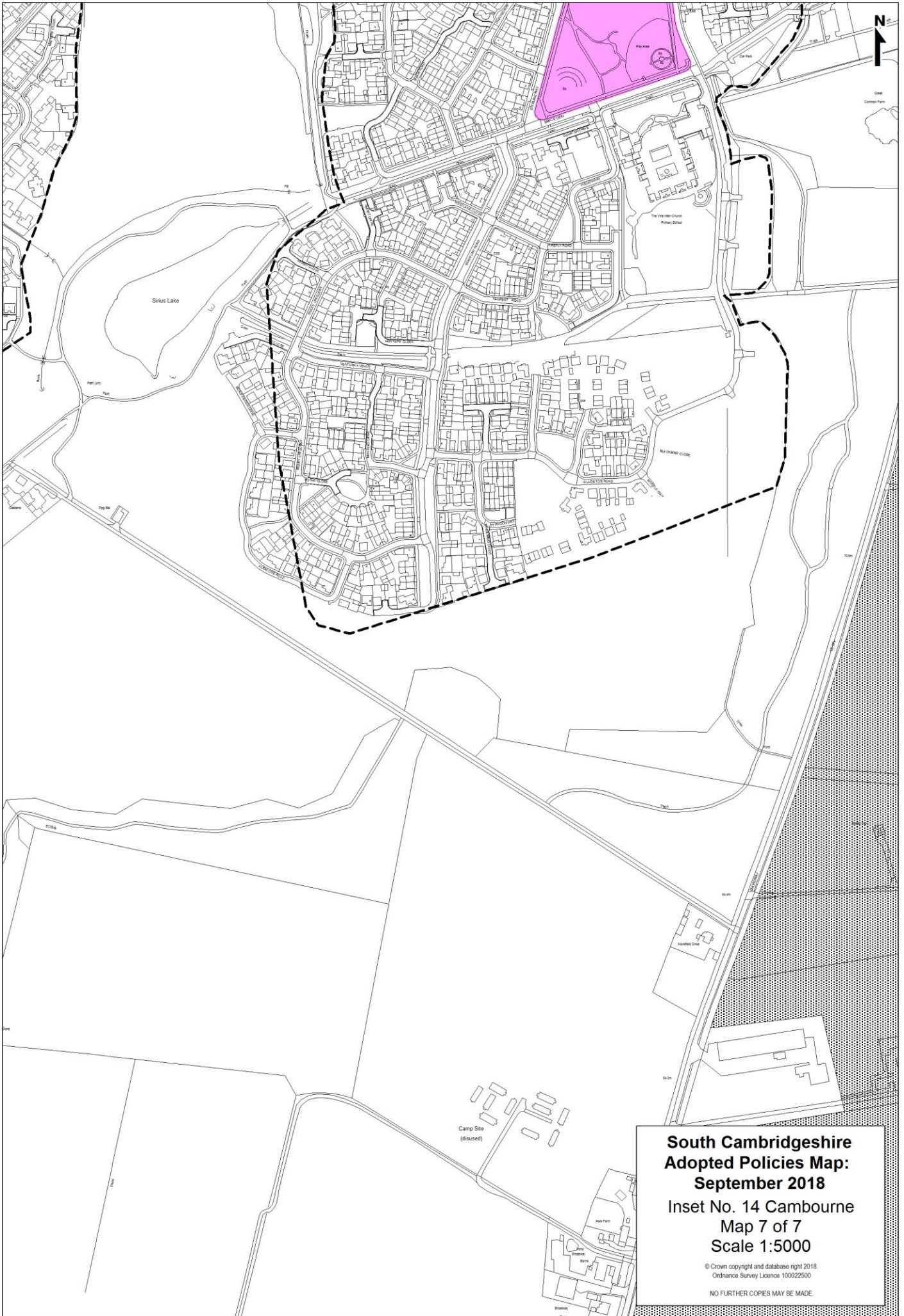




**South Cambridgeshire  
Adopted Policies Map:  
September 2018**  
Inset No. 14 Cambourne  
Map 6 of 7  
Scale 1:5000

© Crown copyright and database right 2018.  
Ordnance Survey Licence 100022500  
NO FURTHER COPIES MAY BE MADE.





**South Cambridgeshire  
Adopted Policies Map:  
September 2018**  
Inset No. 14 Cambourne  
Map 7 of 7  
Scale 1:5000

© Crown copyright and database right 2018.  
Ordnance Survey Licence 100022500  
NO FURTHER COPIES MAY BE MADE.