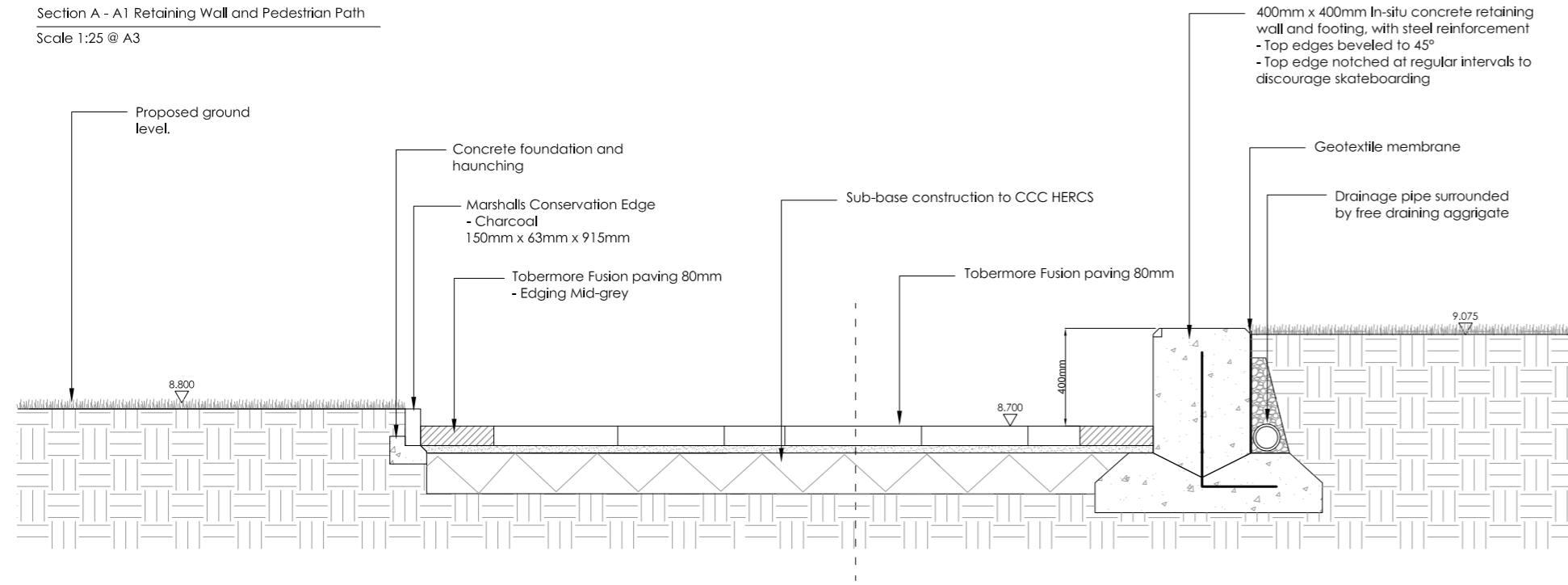


Section A - A1 Retaining Wall and Pedestrian Path  
Scale 1:25 @ A3

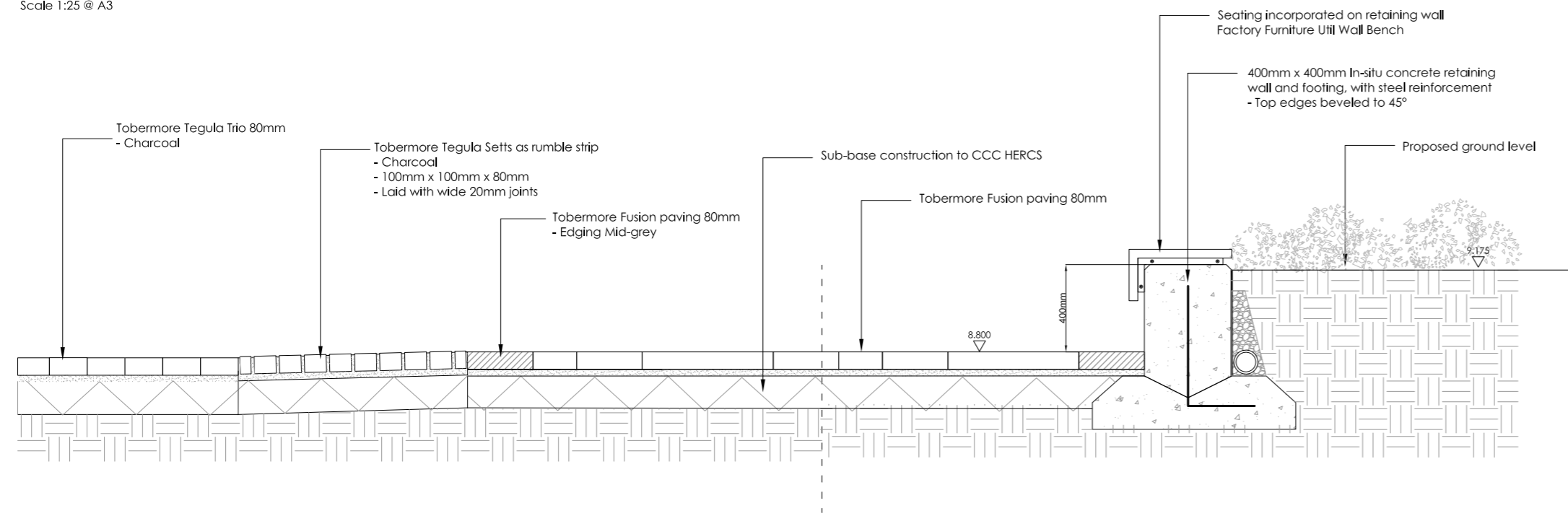


KEY

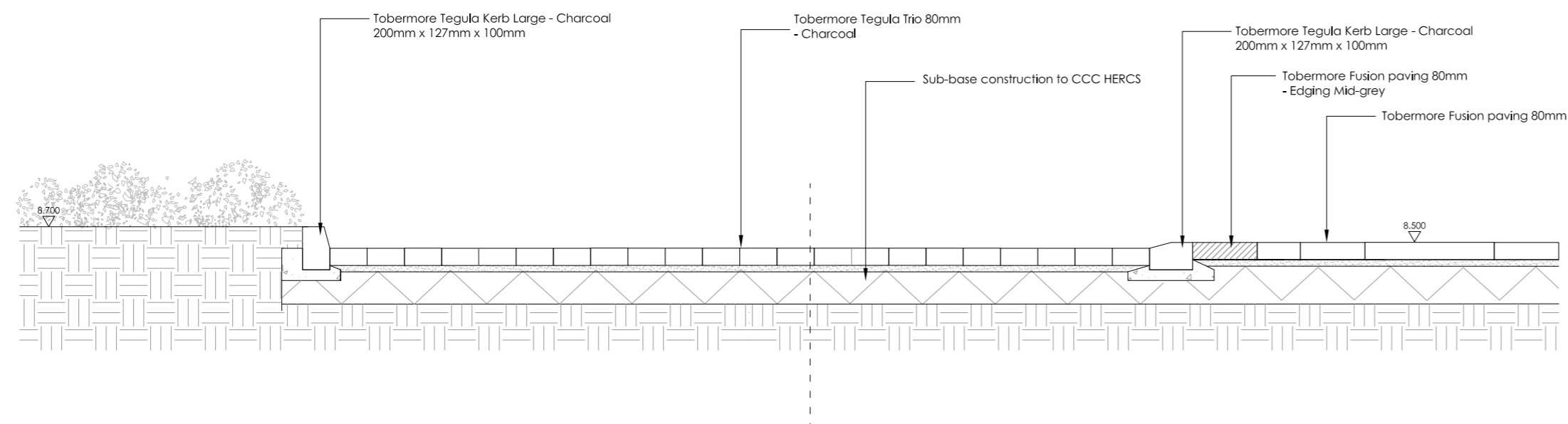
	Concrete
	Laying sand
	Free draining aggregate
	Sub-base
	Earth

NOTE:  
• Drawing shows indicative details only and is NOT FOR CONSTRUCTION

Section B - B1 Retaining Wall with Seating and Shared Surface  
Scale 1:25 @ A3



Section C - C1 Vehicular Surface and edging  
Scale 1:25 @ A3



B	16.12.15	First issue for discussion	DR	BM	SM
A	19.11.15	First issue for discussion	EW	DR	BM
Rev	Revision Date	Purpose of revision	Drawn	Checked	Approved



CLIENT  
**Gallagher Estates**

PROJECT  
Northstowe Phase 1

DRAWING  
Local Centre Square : Typical Hard Details

SCALE	DRAWN	DATE	Drawing No.	REV
1:25@A3	EW	Nov '15	1424.LCDD.07	B