

- Legend**
- Indicative Phase 2 planning application boundary
  - Longstanton Village LCA
  - Longstanton Paddocks and pastures LCA
  - Village Farmlands LCA
  - Longstanton Golf Course LCA
  - Oakington Barracks LCA
  - Oakington Airfield LCA
  - Oakington Farmlands LCA
  - Westwick Village LCA
  - Oakington Village LCA
  - Longstanton Farmlands LCA
  - A14 Corridor LCA
  - Bar Hill Village LCA

P01	18/06/2014	NT	LL	
Issue	Date	By	Chkd	Appd

**ARUP**

13 Fitzroy Street  
 London W1T 4BQ  
 +44 (0)20 7636 1531  
 www.arup.com

**Client**  
 Homes and Communities Agency


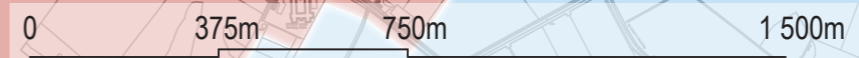
**Job Title**  
 Northstowe Phase 2 Planning Application  
 Landscape and Visual Impact Assessment

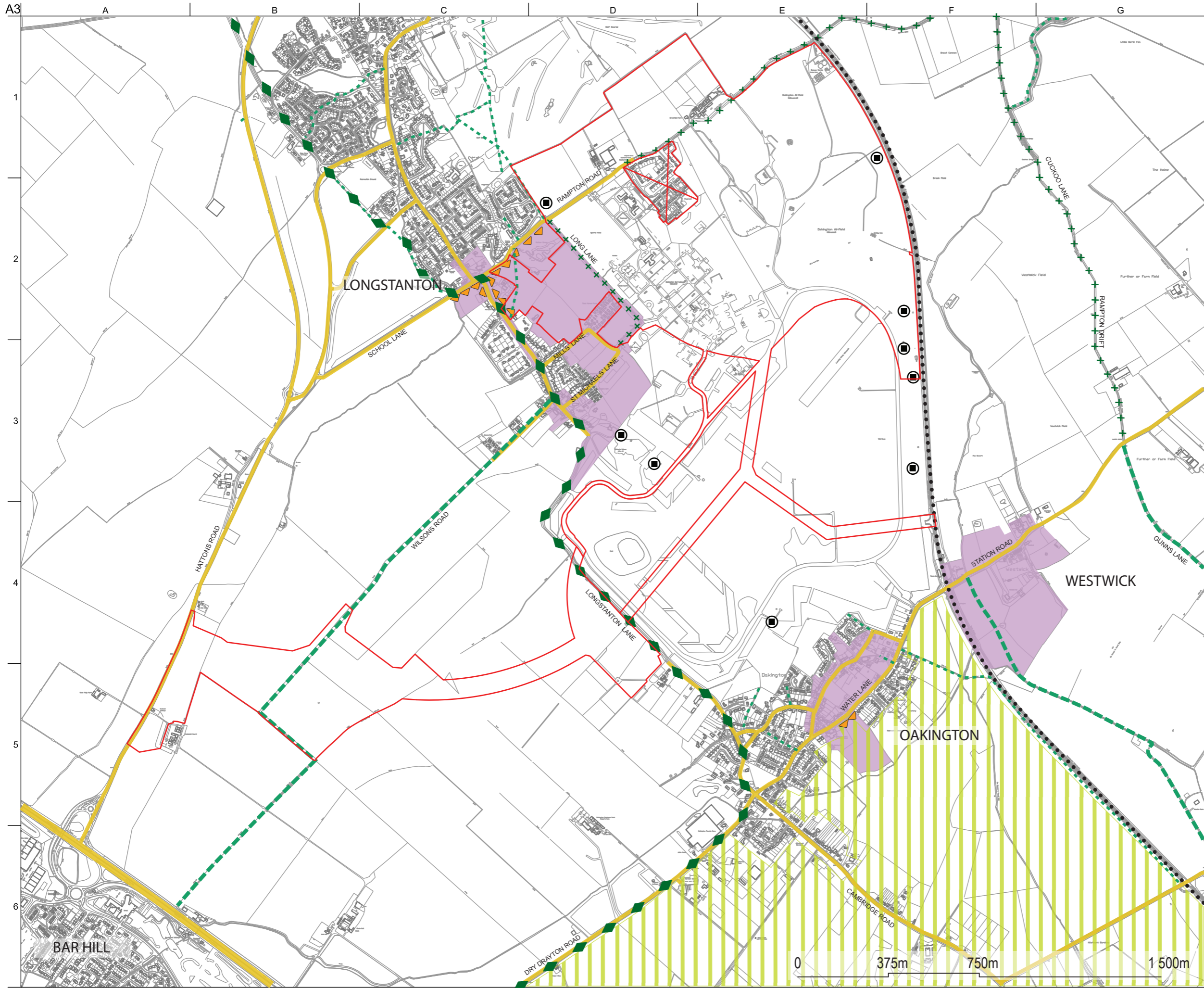
**Figure 14.2 -  
 Landscape Character Areas**

Scale at A3  
 1:15 000

**Drawing Status**  
 Issued for planning

**Issue**  
 P01



- Legend**
- Indicative Phase 2 planning application boundary
  - Roads
  - - - PROW.
  - + + Public Bridleway
  - ◆◆ Byway Open To All Traffic
  - ◆ Pathfinder
  - Grade II Listed Pillboxes
  - ▲ Important Countryside Frontage
  - Green belt
  - Conservation Area
  - Cambridge Guided Busway

P01	18/06/2014	NT	LL	
Issue	Date	By	Chkd	Appd

**ARUP**  
 13 Fitzroy Street  
 London W1T 4BQ  
 +44 (0)20 7636 1531  
 www.arup.com

Client  
 Homes and Communities Agency

Job Title  
 Northstowe Phase 2 Planning Application  
 Landscape and Visual Impact Assessment

**Figure 14.3-  
 Designations and PROW**

Scale at A3  
 1:15 000

Drawing Status  
 Issued for planning

Issue  
 P01

