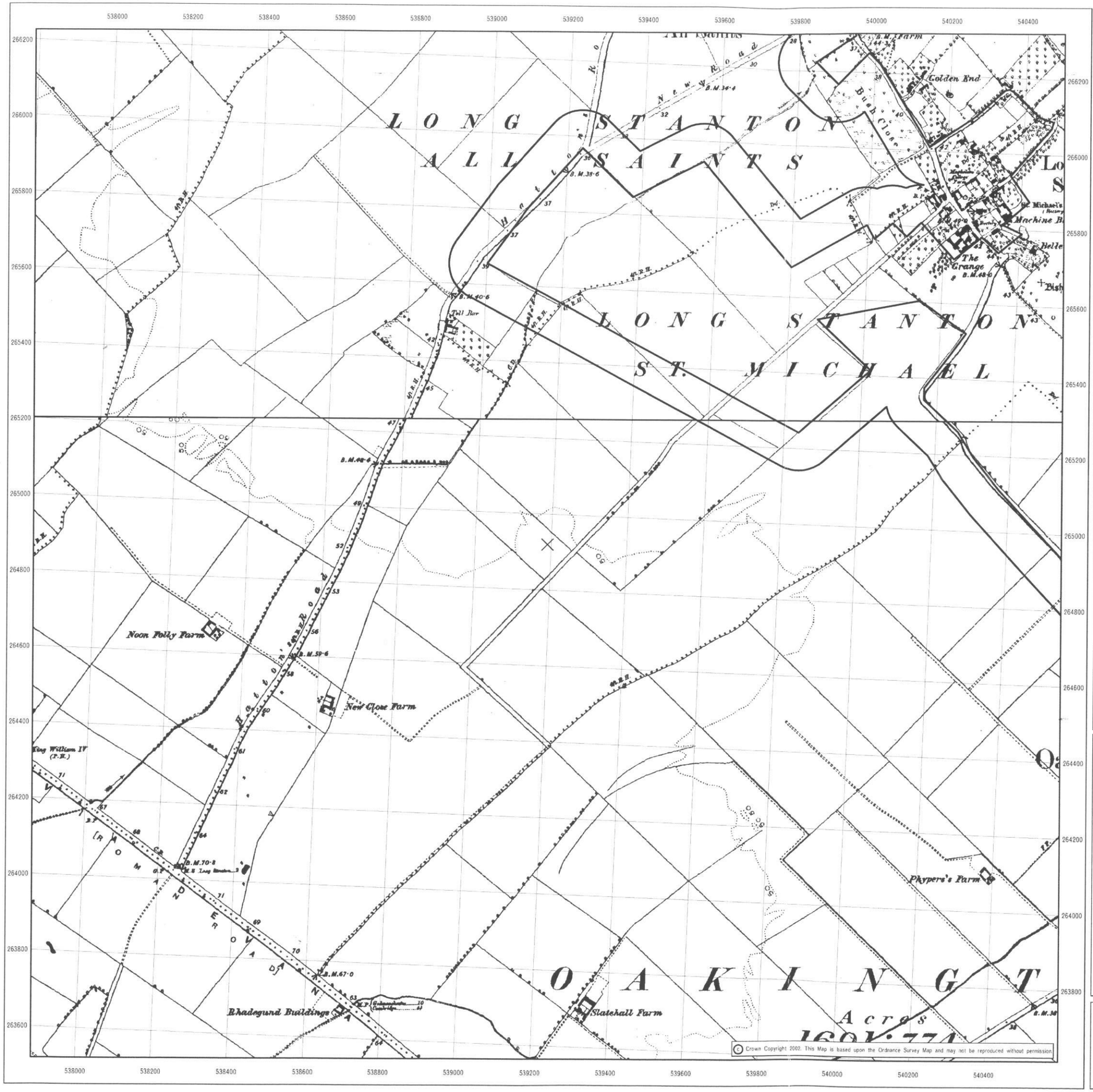

WSP

CLIENT DETAILS Envirocheck Order No. QC122671_4_2
(22-May-2002 12:41)

Customer Ref: Sujata Sinha,12020566_QC
WSP Environmental Limited
Buchanan House 24-30 Holborn
LONDON
EC1N 2HS

SITE DETAILS Grid Reference 539190 264920

Oakington Barracks

Cambridgeshire

Historical Map Legend

Quarry
Shingle
Railway over Road
Road over Railway
Railway over River
Gravel Pit
Sand Pit
Level Crossing
Other Pits
Road over River or Canal
Road over Stream
Mixed Wood
Rough Pasture
Road over Stream
Marsh
Sunken Road
Raised Road
Sketched Contour
Arrow denotes flow of water
Instrumental Contour

CAMBRIDGESHIRE & ISLE OF ELY

The historical maps shown were reproduced from maps predominantly held at the scale adopted for England, Wales and Scotland in the 1840's. In 1854 the 1:2,500 scale was adopted for mapping urban areas; these maps were used to update the 1:10,560 maps. The published date given on the right therefore is often some years later than the surveyed date. Before 1938, all OS maps were based on the Cassini Projection, with independent surveys of a single county or group of counties, giving rise to significant inaccuracies in outlying areas.

In the late 1940's, a Provisional Edition was produced, which updated the 1:10,560 mapping from a number of sources. The maps appear unfinished - with all military camps and other strategic sites removed. These maps were initially overprinted with the National Grid. In 1970, the first 1:10,000 maps were produced using the Transverse Mercator Projection. The revision process continued until recently, with new editions appearing every 10 years or so for urban areas.

North

Map Scale=1:10,000

Date(s) of Publication
1891
1890

Ordnance Survey® Licensed Partner

LANDMARK® Information Group

Produced by Landmark Information Group Limited. Tel: 01392 441729 Fax: 01392 441709

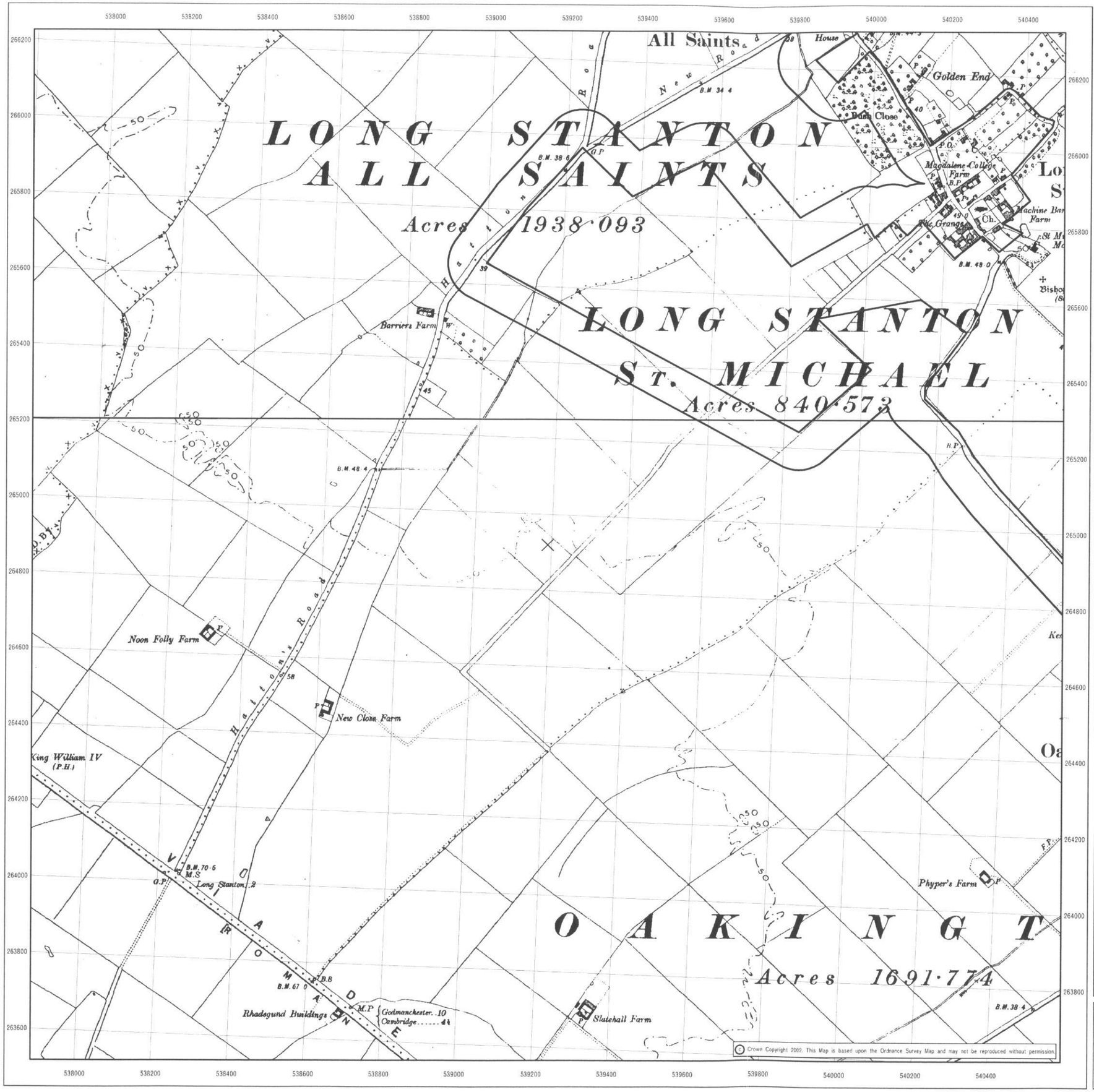

© Crown Copyright 2002. This Map is based upon the Ordnance Survey Map and may not be reproduced without permission

WSP

CLIENT DETAILS Envirocheck Order No. QC122671_4_2
(22-May-2002 12:43)

Customer Ref: Sujata Sinha,12020566_QC
WSP Environmental Limited
Buchanan House 24-30 Holborn
LONDON
EC1N 2HS

SITE DETAILS Grid Reference 539190 264920

Oakington Barracks

Cambridgeshire

Historical Map Legend

Quarry
Shingle
Railway over Road
Road over Railway
Railway over River
Gravel Pit
Sand Pit
Level Crossing
Other Pits
Road over River or Canal
Road over Stream
Mixed Wood
Rough Pasture
Road over Stream
Marsh
Sunken Road
Raised Road
Sketched Contour
Instrumental Contour
Arrow denotes flow of water

1:2

CAMBRIDGESHIRE & ISLE OF ELY

The historical maps shown were reproduced from maps predominantly held at the scale adopted for England, Wales and Scotland in the 1840's. In 1854 the 1:2,500 scale was adopted for mapping urban areas; these maps were used to update the 1:10,560 maps. The published date given on the right therefore is often some years later than the surveyed date. Before 1938, all OS maps were based on the Cassini Projection, with independent surveys of a single county or group of counties, giving rise to significant inaccuracies in outlying areas.

In the late 1940's, a Provisional Edition was produced, which updated the 1:10,560 mapping from a number of sources. The maps appear unfinished - with all military camps and other strategic sites removed. These maps were initially overprinted with the National Grid. In 1970, the first 1:10,000 maps were produced using the Transverse Mercator Projection. The revision process continued until recently, with new editions appearing every 10 years or so for urban areas.

North

Map Scale=1:10,000

Date(s) of Publication
1903
1903

Ordnance Survey® Licensed Partner

LANDMARK® Information Group

Produced by Landmark Information Group Limited. Tel: 01392 441729 Fax: 01392 441709

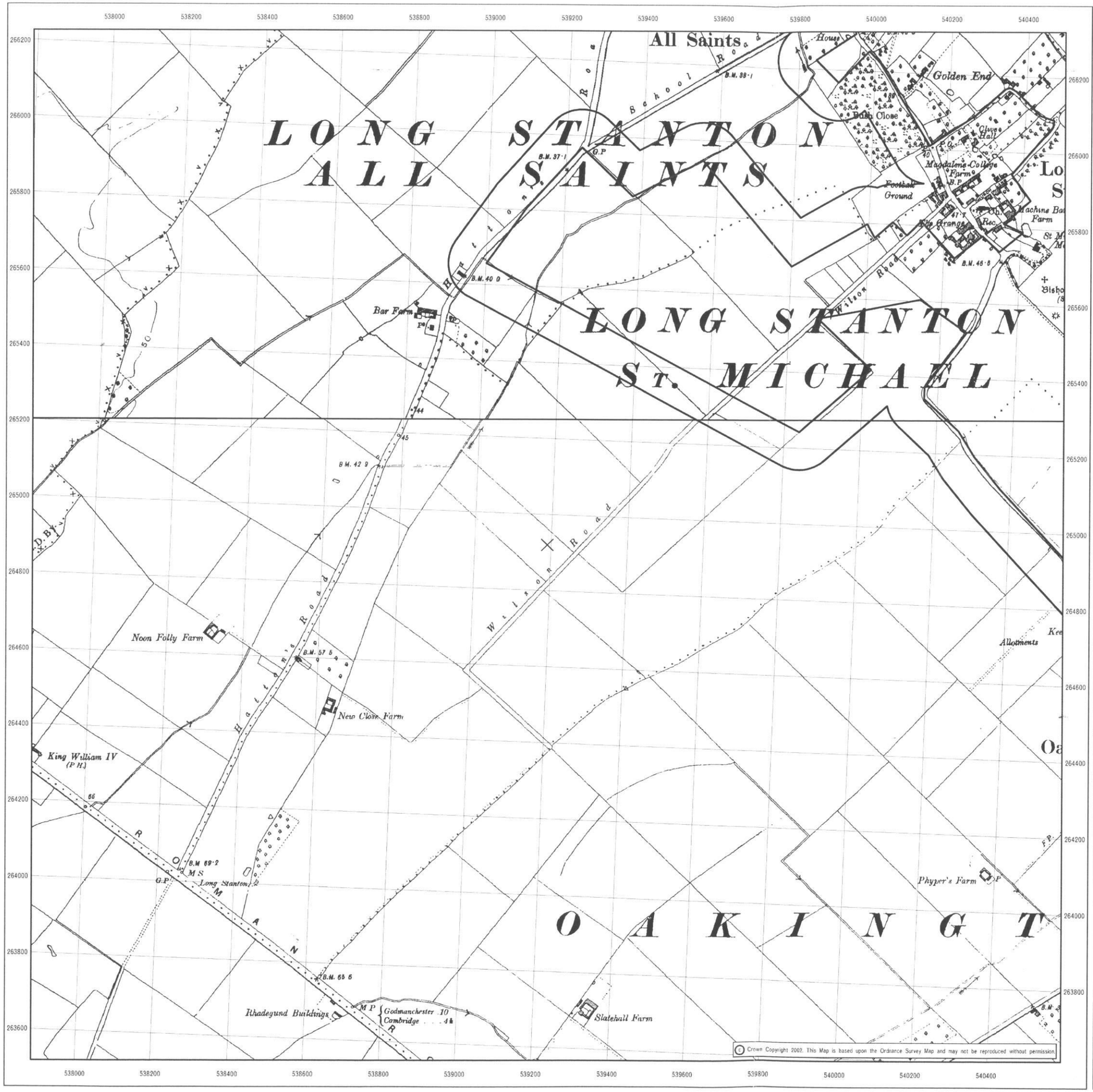

WSP

CLIENT DETAILS Envirocheck Order No. QC122671_4_2
(22-May-2002 12:44)

Customer Ref: Sujata Sinha,12020566_QC
WSP Environmental Limited
Buchanan House 24-30 Holborn
LONDON
ECIN 2HS

SITE DETAILS Grid Reference 539190 264920

Oakington Barracks

Cambridgeshire

Historical Map Legend

Quarry
Shingle
Railway over Road
Road over Railway
Railway over River
Gravel Pit
Sand Pit
Level Crossing
Other Pits
Road over River or Canal
Road over Stream
Mixed Wood
Rough Pasture
Road over Stream
Marsh
Sunken Road
Raised Road
Sketched Contour
Instrumental Contour
Arrow denotes flow of water

CAMBRIDGESHIRE & ISLE OF ELY

The historical maps shown were reproduced from maps predominantly held at the scale adopted for England, Wales and Scotland in the 1840's. In 1854 the 1:2,500 scale was adopted for mapping urban areas; these maps were used to update the 1:10,560 maps. The published date given on the right therefore is often some years later than the surveyed date. Before 1938, all OS maps were based on the Cassini Projection, with independent surveys of a single county or group of counties, giving rise to significant inaccuracies in outlying areas.

In the late 1940's, a Provisional Edition was produced, which updated the 1:10,560 mapping from a number of sources. The maps appear unfinished - with all military camps and other strategic sites removed. These maps were initially overprinted with the National Grid. In 1970, the first 1:10,000 maps were produced using the Transverse Mercator Projection. The revision process continued until recently, with new editions appearing every 10 years or so for urban areas.

North

Map Scale=1:10,000

Date(s) of Publication
1927
1927

Ordnance Survey® Licensed Partner

LANDMARK® Information Group

Produced by Landmark Information Group Limited. Tel: 01392 441729 Fax: 01392 441709

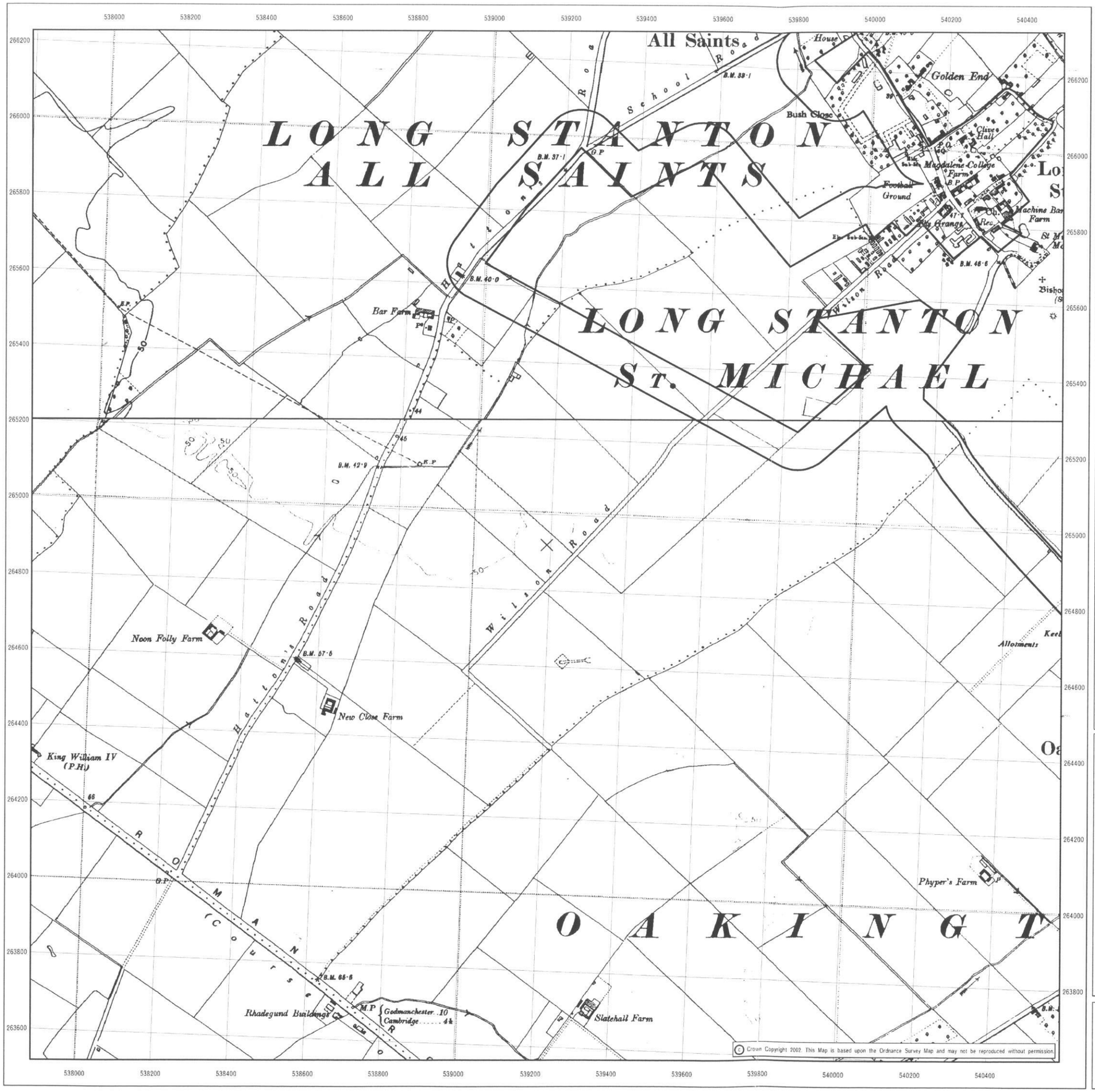

© Crown Copyright 2002. This Map is based upon the Ordnance Survey Map and may not be reproduced without permission.

WSP

CLIENT DETAILS Envirocheck Order No. QC122671_4_2
(22-May-2002 12:45)

Customer Ref: Sujata Sinha,12020566_QC
WSP Environmental Limited
Buchanan House 24-30 Holborn
LONDON
EC1N 2HS

SITE DETAILS Grid Reference 539190 264920

Oakington Barracks

Cambridgeshire

Historical Map Legend

Quarry
Shingle
Railway over Road
Road over Railway
Railway over River
Gravel Pit
Sand Pit
Level Crossing
Other Pits
Road over River or Canal
Road over Stream
Mixed Wood
Rough Pasture
Road over Stream
Marsh
Sunken Road
Raised Road
Sketched Contour
Arrow denotes flow of water
Instrumental Contour

L4

CAMBRIDGESHIRE & ISLE OF ELY

The historical maps shown were reproduced from maps predominantly held at the scale adopted for England, Wales and Scotland in the 1840's. In 1854 the 1:2,500 scale was adopted for mapping urban areas; these maps were used to update the 1:10,560 maps. The published date given on the right therefore is often some years later than the surveyed date. Before 1938, all OS maps were based on the Cassini Projection, with independent surveys of a single county or group of counties, giving rise to significant inaccuracies in outlying areas.

In the late 1940's, a Provisional Edition was produced, which updated the 1:10,560 mapping from a number of sources. The maps appear unfinished - with all military camps and other strategic sites removed. These maps were initially overprinted with the National Grid. In 1970, the first 1:10,000 maps were produced using the Transverse Mercator Projection. The revision process continued until recently, with new editions appearing every 10 years or so for urban areas.

North

Map Scale=1:10,000

Date(s) of Publication
1952
1951

Ordnance Survey® Licensed Partner

LANDMARK® Information Group

Produced by Landmark Information Group Limited. Tel: 01392 441729 Fax: 01392 441709

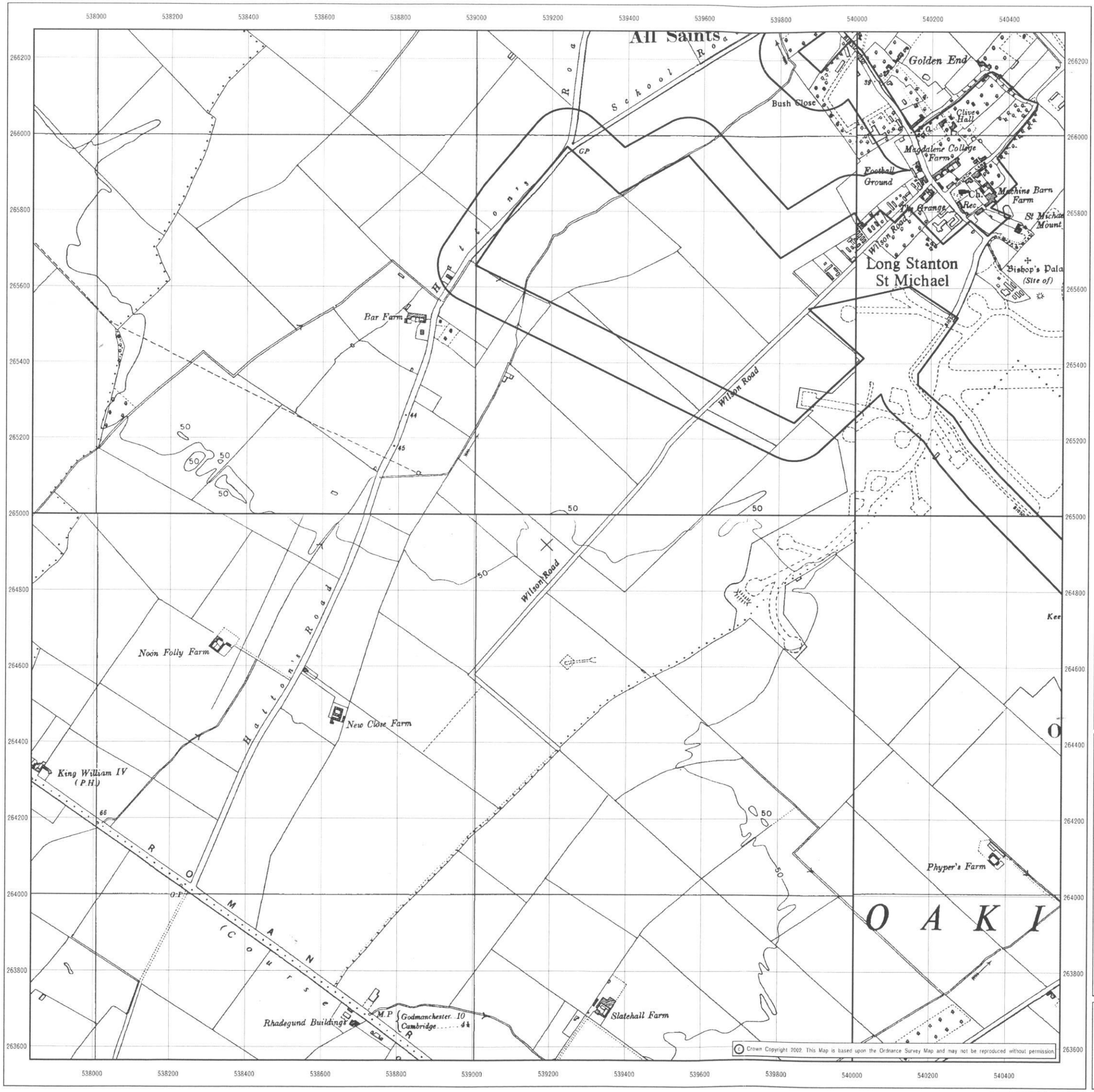

© Crown Copyright 2002. This Map is based upon the Ordnance Survey Map and may not be reproduced without permission.

WSP

CLIENT DETAILS

Envirocheck Order No. QC122671_4_2
(22-May-2002 12:47)

Customer Ref: Sujata Sinha,12020566_QC
WSP Environmental Limited
Buchanan House 24-30 Holborn
LONDON
EC1N 2HS

SITE DETAILS

Grid Reference 539190 264920

Oakington Barracks

Cambridgeshire

Historical Map Legend

Quarry
Shingle
Railway over Road
Road over Railway
Railway over River
Gravel Pit
Sand Pit
Level Crossing
Other Pits
Road over River or Canal
Road over Stream
Mixed Wood
Rough Pasture
Road over Stream
Marsh
Sunken Road
Raised Road
Sketched Contour
Arrow denotes flow of water
Instrumental Contour

ORDNANCE SURVEY PLAN

The historical maps shown were reproduced from maps predominantly held at the scale adopted for England, Wales and Scotland in the 1840's. In 1854 the 1:2,500 scale was adopted for mapping urban areas; these maps were used to update the 1:10,560 maps. The published date given on the right therefore is often some years later than the surveyed date. Before 1938, all OS maps were based on the Cassini Projection, with independent surveys of a single county or group of counties, giving rise to significant inaccuracies in outlying areas.

In the late 1940's, a Provisional Edition was produced, which updated the 1:10,560 mapping from a number of sources. The maps appear unfinished - with all military camps and other strategic sites removed. These maps were initially overprinted with the National Grid. In 1970, the first 1:10,000 maps were produced using the Transverse Mercator Projection. The revision process continued until recently, with new editions appearing every 10 years or so for urban areas.

North

Map Scale=1:10,000

1958	1958
1958	1959

Date(s) of Publication

Ordnance Survey® Licensed Partner

LANDMARK® Information Group

Produced by Landmark Information Group Limited. Tel: 01392 441729 Fax: 01392 441709

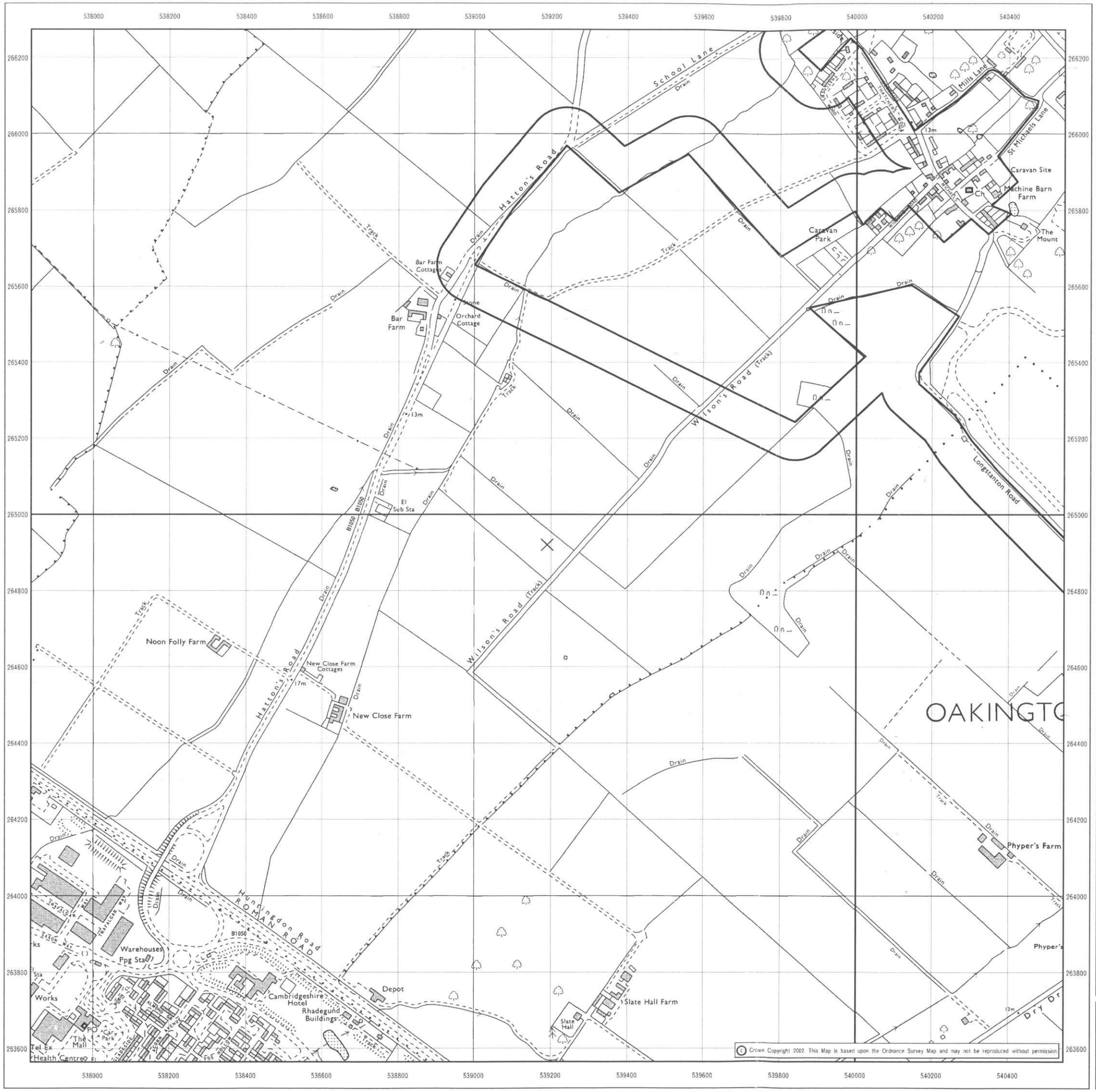

WSP

CLIENT DETAILS

Envirocheck Order No. QC122671_4_2
(22-May-2002 12:50)

Customer Ref: Sujata Sinha,12020566_QC
WSP Environmental Limited
Buchanan House 24-30 Holborn
LONDON
EC1N 2HS

SITE DETAILS

Grid Reference 539190 264920

Oakington Barracks

Cambridgeshire

Historical Map Legend

- Chalk Pit, Clay Pit or Quarry
- Gravel Pit
- Sand Pit
- Disused Pit or Quarry
- Refuse or Slag Heap
- Lake, Loch or Pond
- Non-Coniferous Trees
- Coniferous Trees
- Scrub
- Pylon / Pole — Electricity Transmission Line
- Direction of Flow of Water
- Shingle / Sand
- Bracken
- Heath
- Rough Grassland
- Reeds
- Marsh
- Saltings
- Cutting
- Embankment
- Road Under
- Road Over
- Level Crossing
- Foot Bridge
- Standard Gauge Multiple Track
- Standard Gauge Single Track
- Siding, Tramway or Mineral Line
- Narrow Gauge

1:M7

ORDNANCE SURVEY PLAN

The historical maps shown were reproduced from maps predominantly held at the scale adopted for England, Wales and Scotland in the 1840's. In 1854 the 1:2,500 scale was adopted for mapping urban areas; these maps were used to update the 1:10,560 maps. The published date given on the right therefore is often some years later than the surveyed date. Before 1938, all OS maps were based on the Cassini Projection, with independent surveys of a single county or group of counties, giving rise to significant inaccuracies in outlying areas.

In the late 1940's, a Provisional Edition was produced, which updated the 1:10,560 mapping from a number of sources. The maps appear unfinished - with all military camps and other strategic sites removed. These maps were initially overprinted with the National Grid. In 1970, the first 1:10,000 maps were produced using the Transverse Mercator Projection. The revision process continued until recently, with new editions appearing every 10 years or so for urban areas.

North

Map Scale=1:10,000

1983	1981
1983	1983

Date(s) of Publication

Ordnance Survey® Licensed Partner

LANDMARK® Information Group

Produced by Landmark Information Group Limited. Tel: 01392 441729 Fax: 01392 441709