Figures & Appendices

Figures

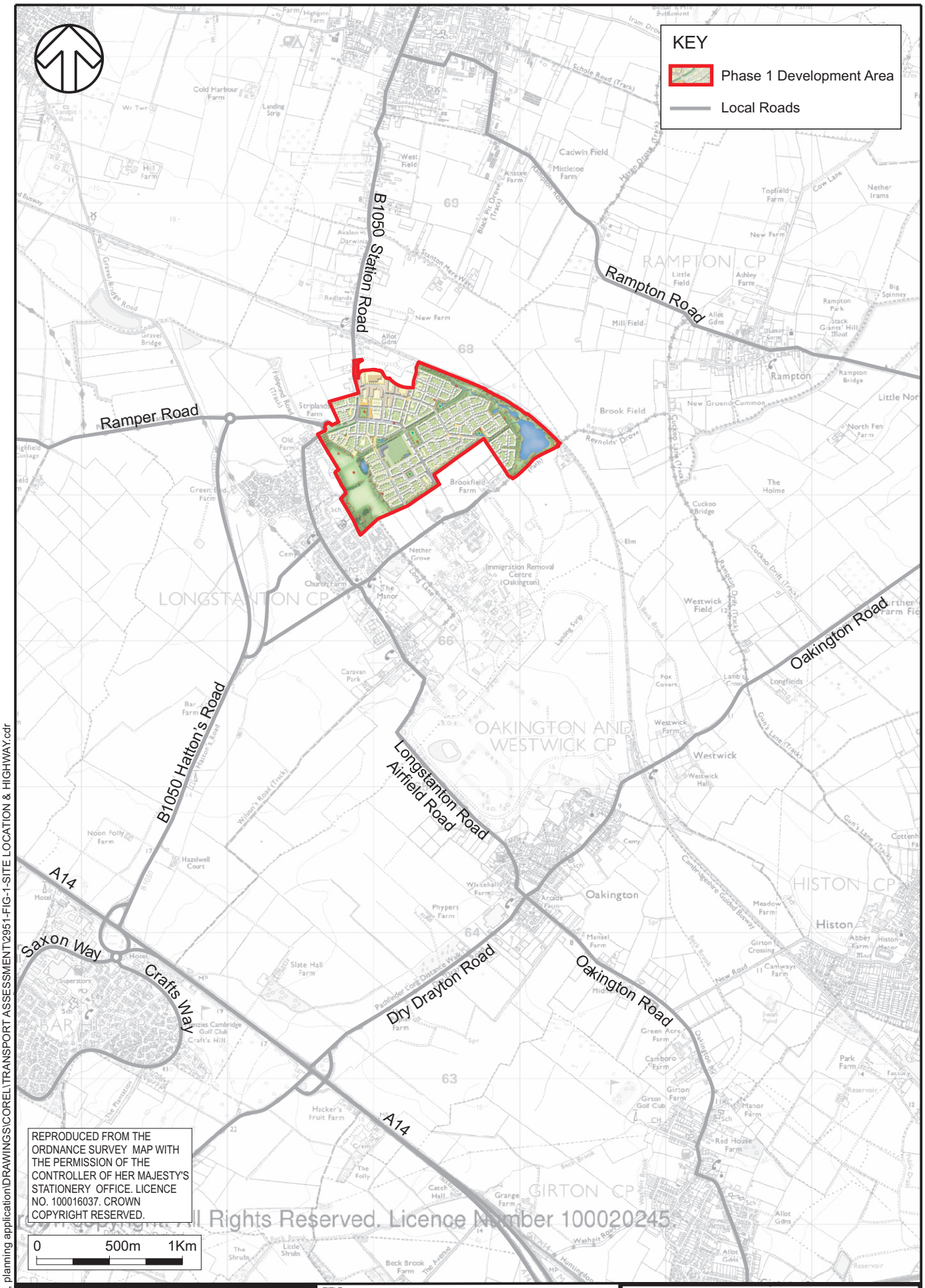

N:\Northstowe, Phase 1, planning application\DRAWINGS\COREL\TRANSPORT ASSESSMENT\2951-FIG-1-SITE LOCATION & HIGHWAY.cdr

WSP

TITLE:

SITE LOCATION

FIGURE No:

1

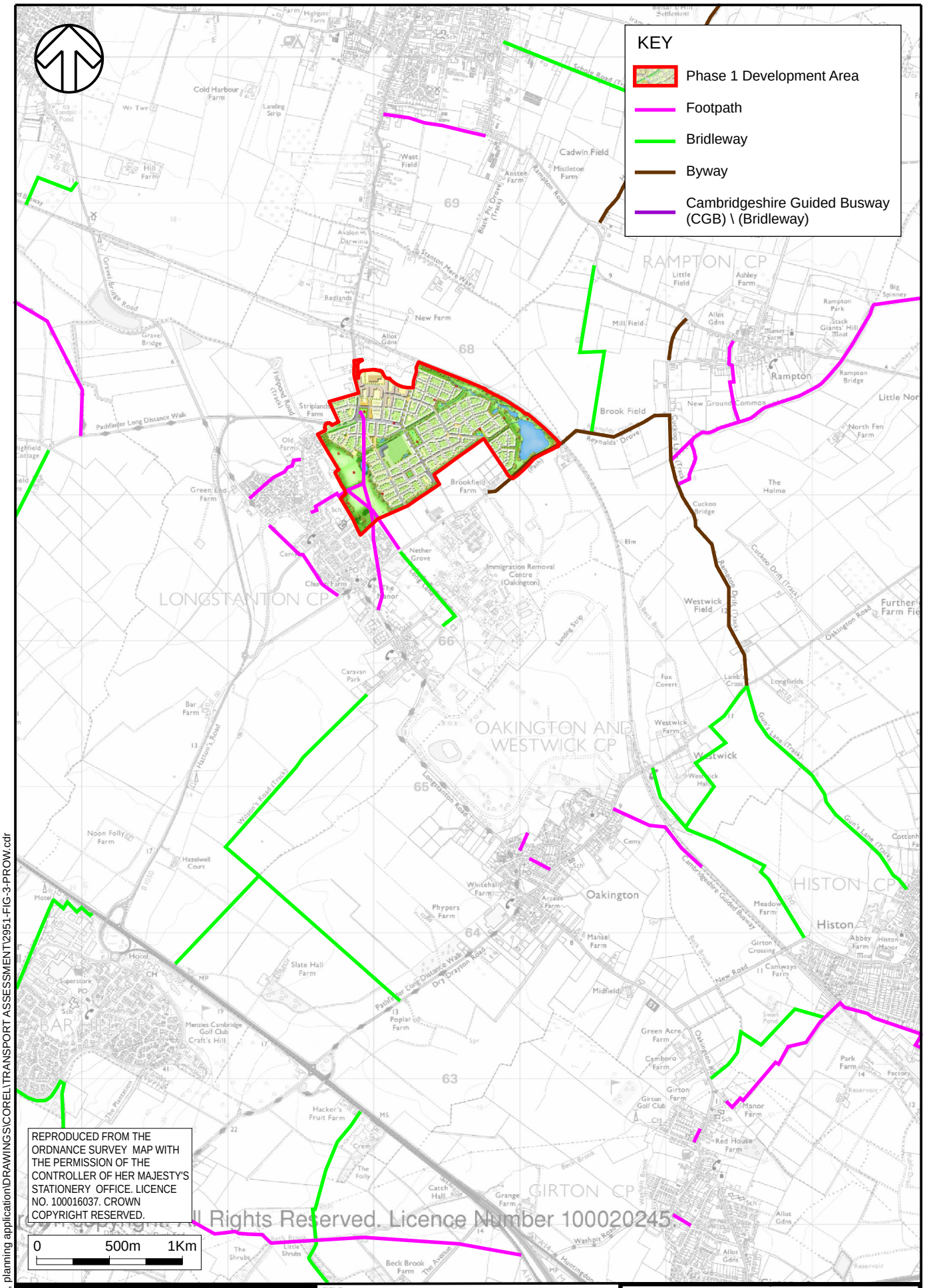

N:\Northstowe, Phase 1, planning application\DRAWINGS\COREL\TRANSPORT ASSESSMENT\2951-FIG-3-PROW.cdr

WSP

TITLE:

EXISTING PUBLIC RIGHTS OF WAY

FIGURE No:

2

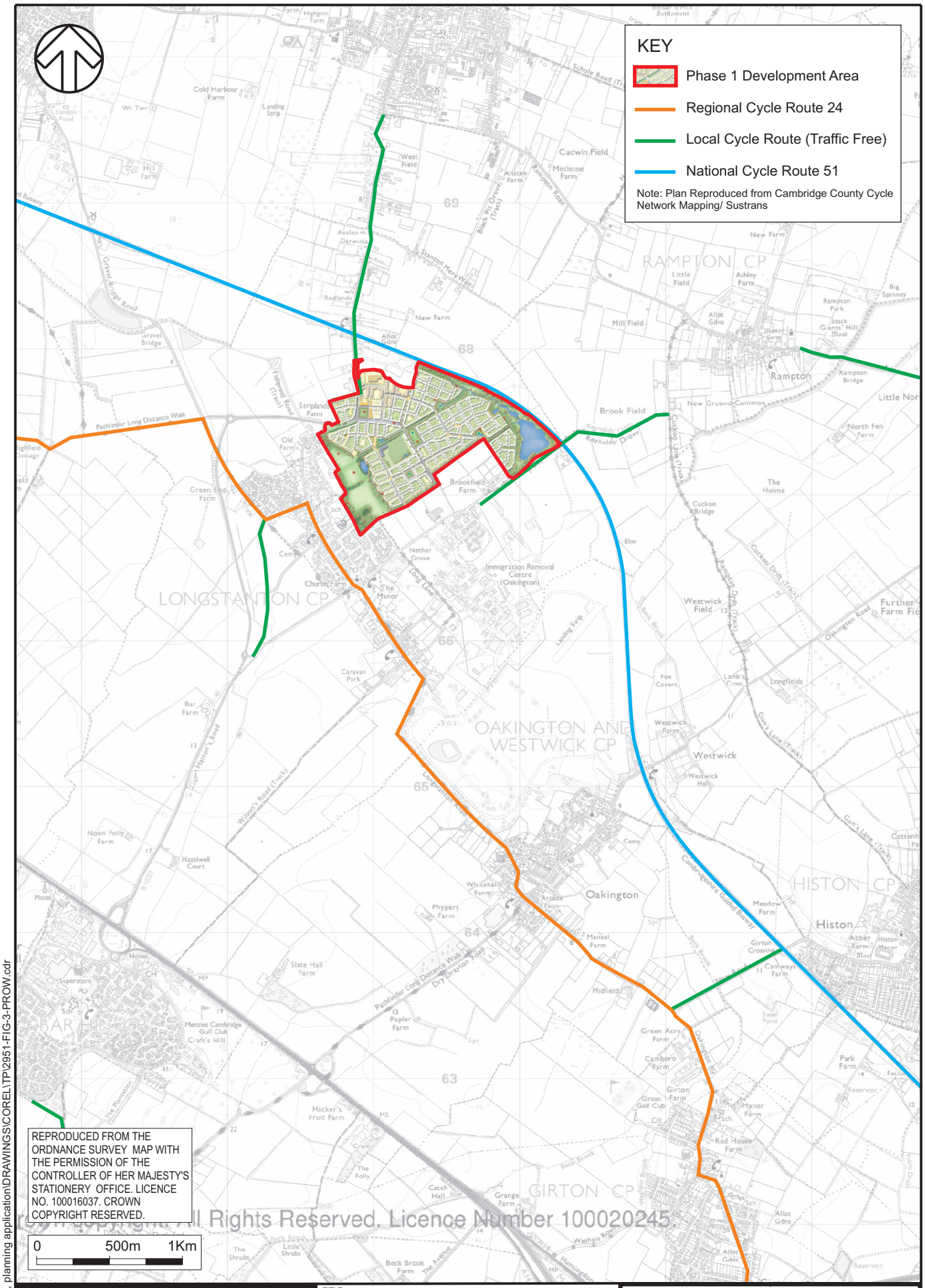
KEY
Phase 1 Development Area
Regional Cycle Route 24
Local Cycle Route (Traffic Free)
National Cycle Route 51
Note: Plan Reproduced from Cambridge County Cycle Network Mapping/ Sustrans
RAMPTON CP
LONGSTANTON CP
OAKINGTON AND WESTWICK CP
HISTON CP
GIRTON CP
Rampton
Oakington
Histon
Westwick
Pathfinder Long Distance Walk
Cambridgeshire Guided Busway
Immigration Removal Centre (Oakington)
Cold Harbour Farm
Caldwin Field
Mistletoe Farm
Stanton Mere Way
Gravel Bridge Road
Brook Field
Brookfield Farm
Striplands Farm
Green End Farm
Church Farm
Nether Grove
Caravan Park
Bar Farm
Noon Folly Farm
Hazelwell Court
Slate Hall Farm
Phypers Farm
Poplar Farm
Hacker's Fruit Farm
Menzies Cambridge Golf Club
Mill Field
Ashley Farm
Allot Gdns
Rampton Park
Stack Giants' Hill Moat
Rampton Bridge
New Ground Common
North Fen Farm
The Holme
Cuckoo Bridge
Westwick Field
Fox Covert
Lamb's Cross
Longfields
Westwick Farm
Westwick Hall
Meadow Farm
Girton Crossing
Camways Farm
Midfield
Green Acre Farm
Camboro Farm
Girton Farm
Girton Golf Club
Manor Farm
Red House Farm
Grange Farm
Catch Hall
Beck Brook Farm
Park Farm
Reservoir
Allot Gdns
Oakington Road
Dry Drayton Road
Washpit Row
Huntingdon
Beck Brook
Cuckoo Drift (Track)
Gun's Lane (Track)
Wilson's Road (Track)
Haitor's Road
Long Lane
Lagslade Road
Cuckoo Lane (Track)
Reynolds' Drove
Black Pr Drove (Track)
Rampton Road
Schole Road
Fenland Road (Track)
Rampton Drift (Track)
Oakington Road
Gravel Bridge
Hill Farm
Avalon Darwinia
Redlands
New Farm
West Field
Anstee Farm
Highgate Farm
Landing Strip
Elm
Cemy
Sch
Hotel
Motel
Superstore
Cemy
Sch
Sch
Sch