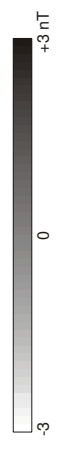
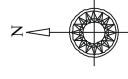




Archaeological geophysical survey: magnetometer (gradiometer) survey

Grid Z6



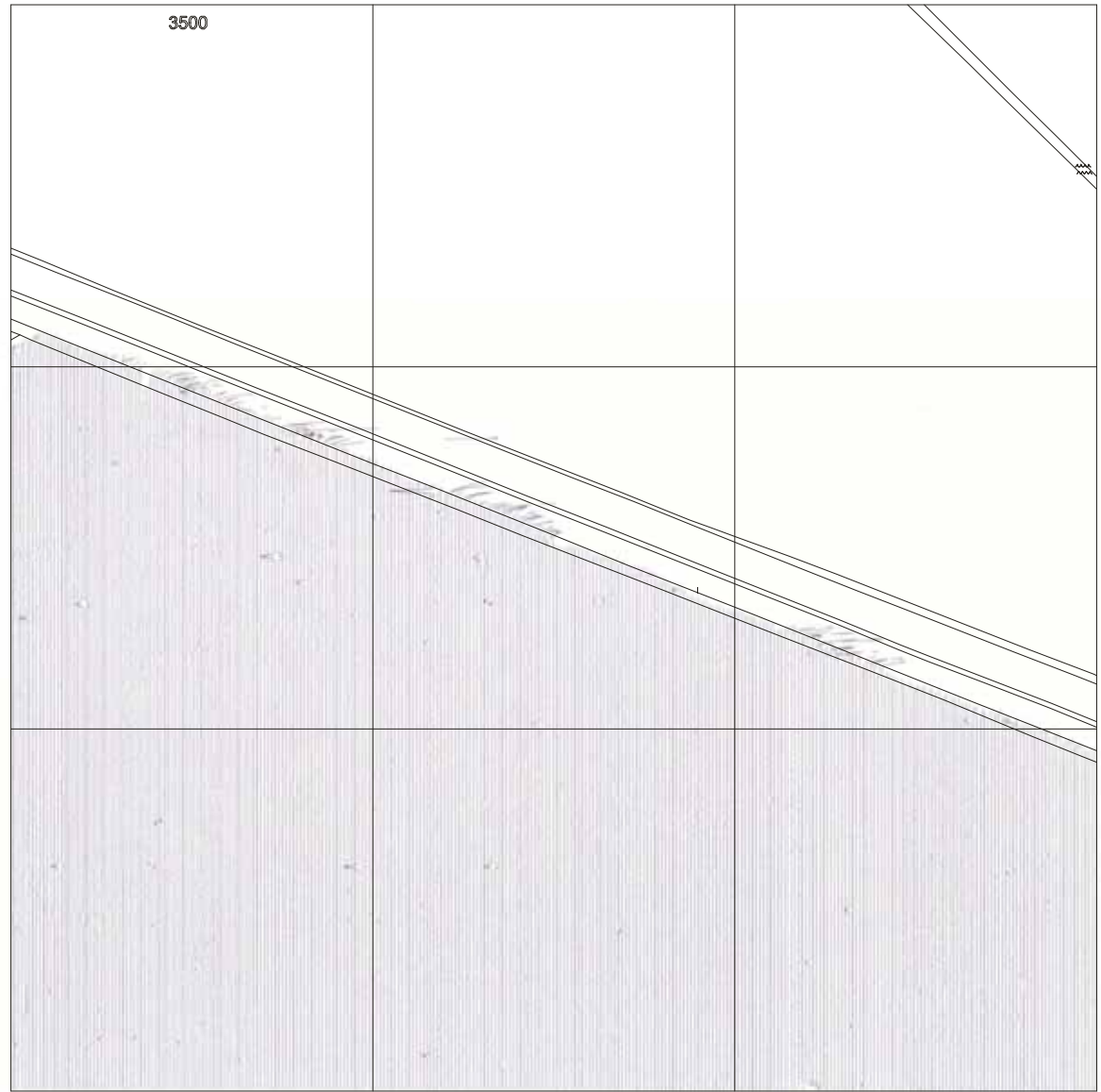
Scale 1:2500

Cambridge Golf Course & Land North of Rampton Road, Longstanton

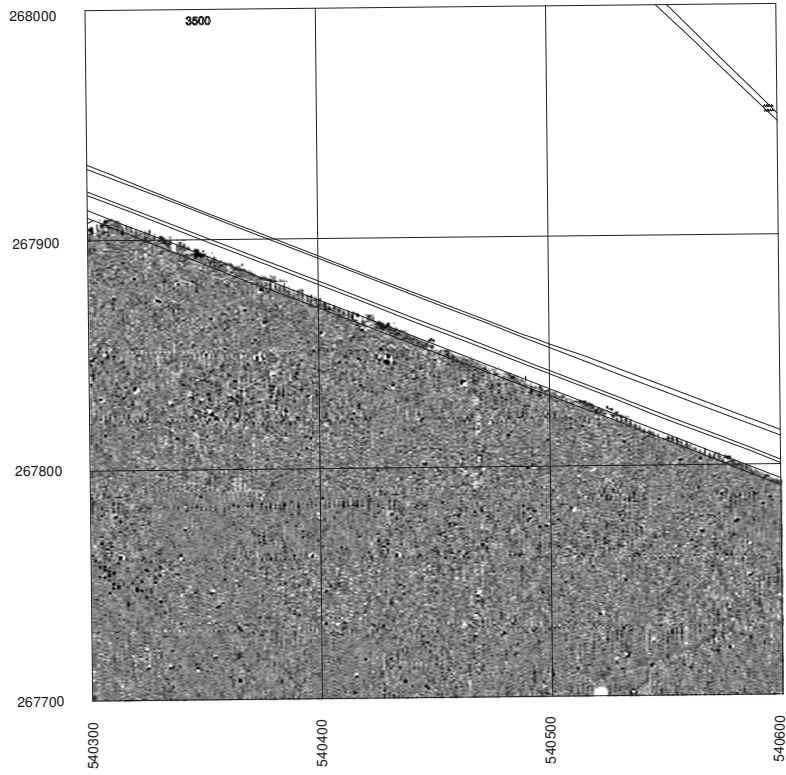
Archaeological geophysical survey: magnetometer (gradiometer) survey

Grid Z6

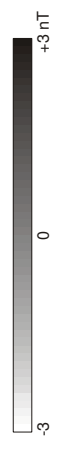
Stacked Trace



Grey Shade



Scale 1:2500

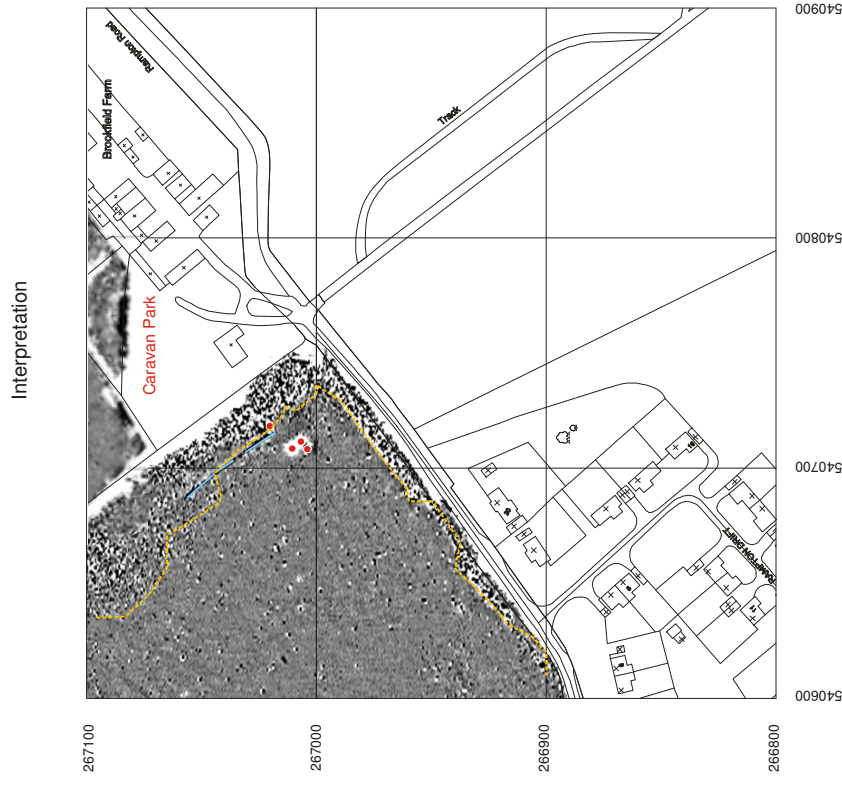
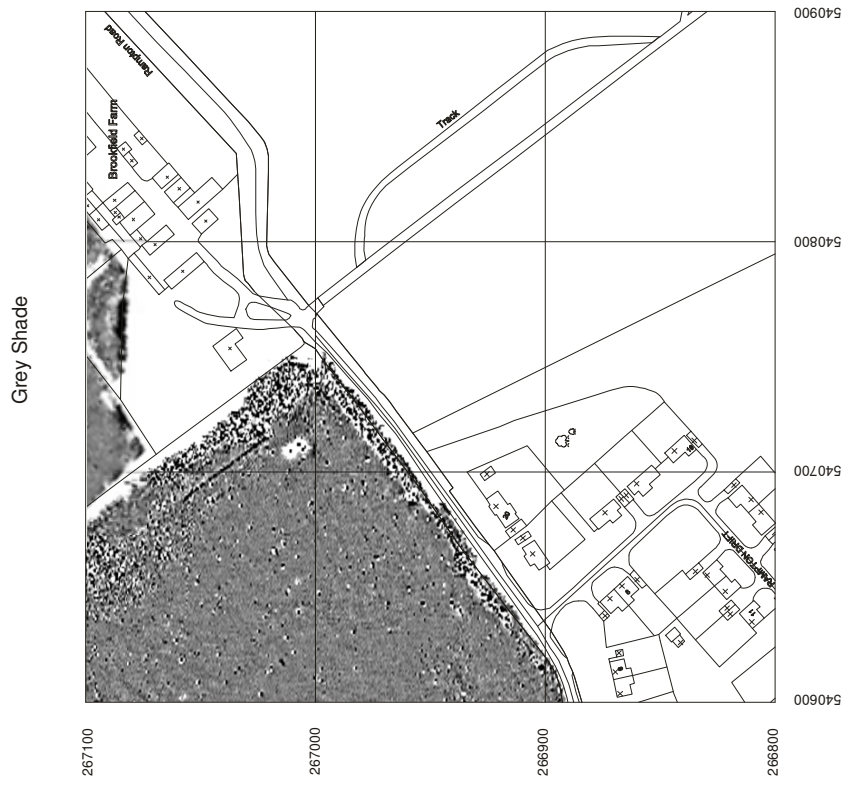


400 nT

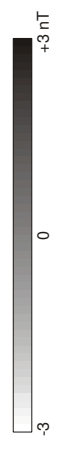
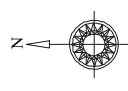
Scale 1:1500

Archaeological geophysical survey: magnetometer (gradiometer) survey

Grid A3



| | |
|-------------------------------------------------------------------------------------------------------------------------------------|----------------------------------------------------------------------------------------------------------------------------------------------------------------------------------------------------------------------------------------------------------------------------------------------------------------------------|
| <ul style="list-style-type: none"> Linear & curvilinear features Weak linear & curvilinear features | <ul style="list-style-type: none"> Current & former services (pipes & cables) Debris/ disturbed ground Clusters of ferrous material (on surface & buried) Substantial ferrous anomalies of similar character Strong ferrous anomalies of variable character |
|-------------------------------------------------------------------------------------------------------------------------------------|----------------------------------------------------------------------------------------------------------------------------------------------------------------------------------------------------------------------------------------------------------------------------------------------------------------------------|



Scale 1:2500

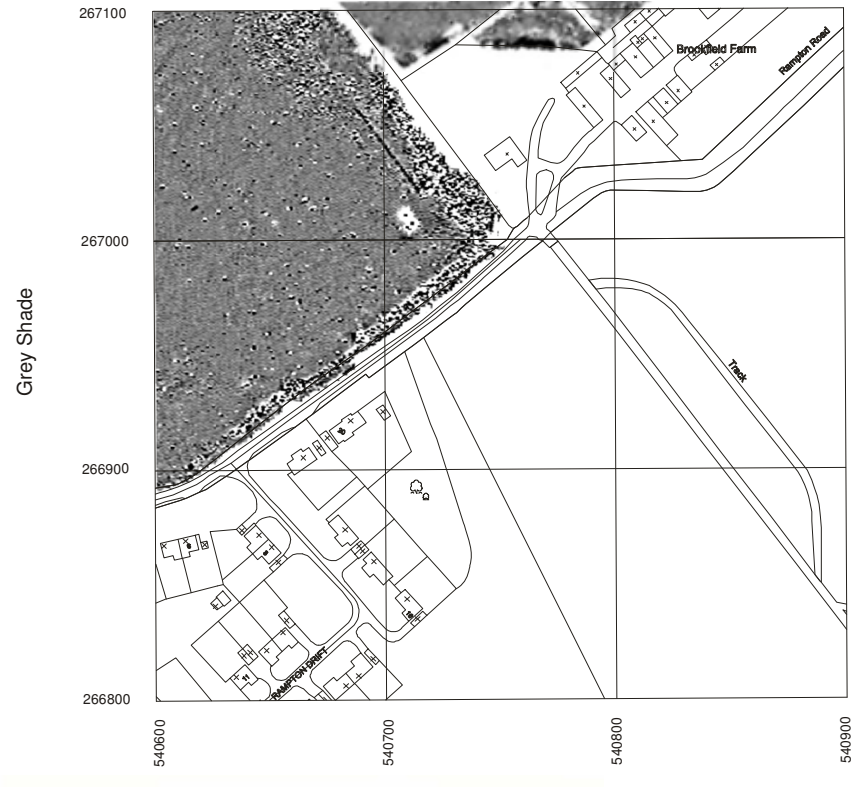
Archaeological geophysical survey: magnetometer (gradiometer) survey

Grid A3

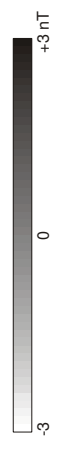
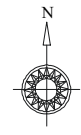
Stacked Trace



Scale 1:1500




Scale 1:2500

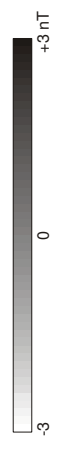
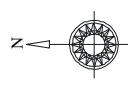


Archaeological geophysical survey: magnetometer (gradiometer) survey

Grid A4



| | |
|-------------------------------------------------------------------------------------------------------------------------------------|----------------------------------------------------------------------------------------------------------------------------------------------------------------------------------------------------------------------------------------------------------------------------------------------------------------------------|
| <ul style="list-style-type: none"> Linear & curvilinear features Weak linear & curvilinear features | <ul style="list-style-type: none"> Current & former services (pipes & cables) Debris/ disturbed ground Clusters of ferrous material (on surface & buried) Substantial ferrous anomalies of similar character Strong ferrous anomalies of variable character |
|-------------------------------------------------------------------------------------------------------------------------------------|----------------------------------------------------------------------------------------------------------------------------------------------------------------------------------------------------------------------------------------------------------------------------------------------------------------------------|



Scale 1:2500

Cambridge Golf Course & Land North of Rampton Road, Longstanton


Archaeological geophysical survey: magnetometer (gradiometer) survey

Stacked Trace

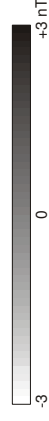
Grid A4



Grey Shade



Scale 1:2500



Scale 1:1500

Grid A5

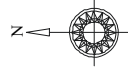

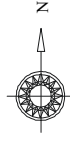

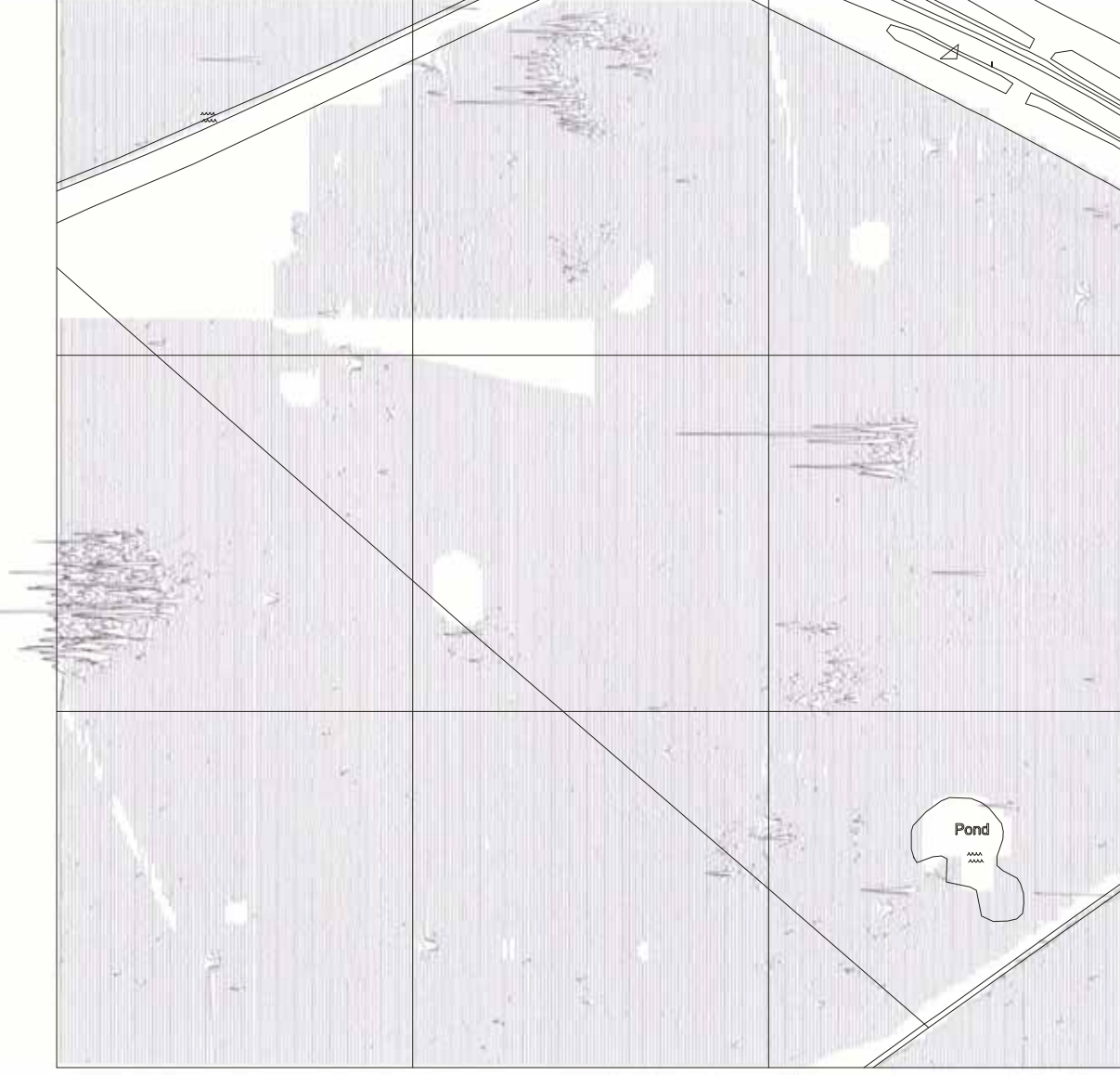


Fig. 37

Archaeological geophysical survey: magnetometer (gradiometer) survey

Grid A5

Stacked Trace

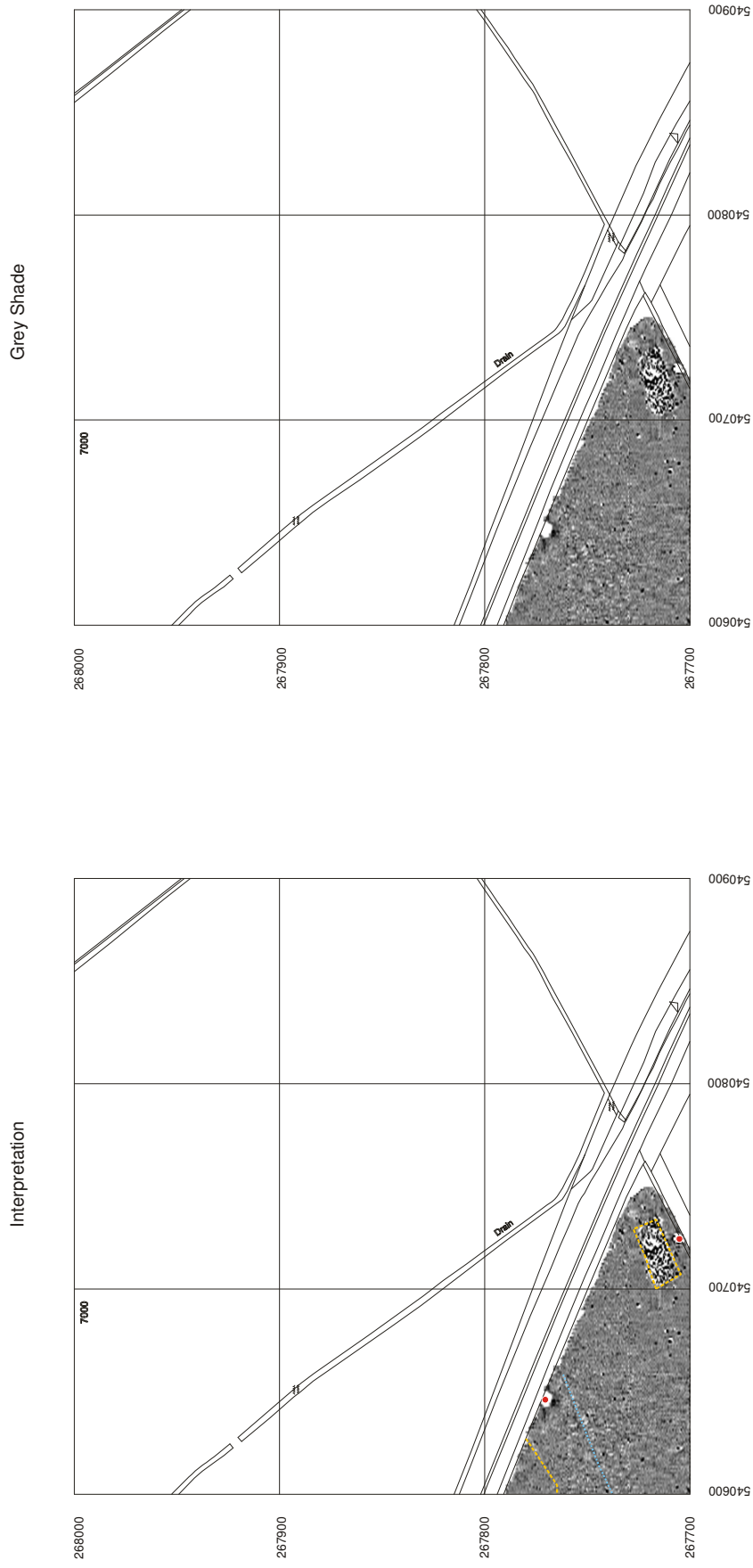


Scale 1:1500

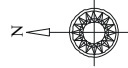
Scale 1:2500

Archaeological geophysical survey: magnetometer (gradiometer) survey

Grid A6



| | |
|------------------------------------|----------------------------------------------------|
| Linear & curvilinear features | Current & former services (pipes & cables) |
| Weak linear & curvilinear features | Debris/ disturbed ground |
| | Clusters of ferrous material (on surface & buried) |
| | Substantial ferrous anomalies of similar character |
| | Strong ferrous anomalies of variable character |



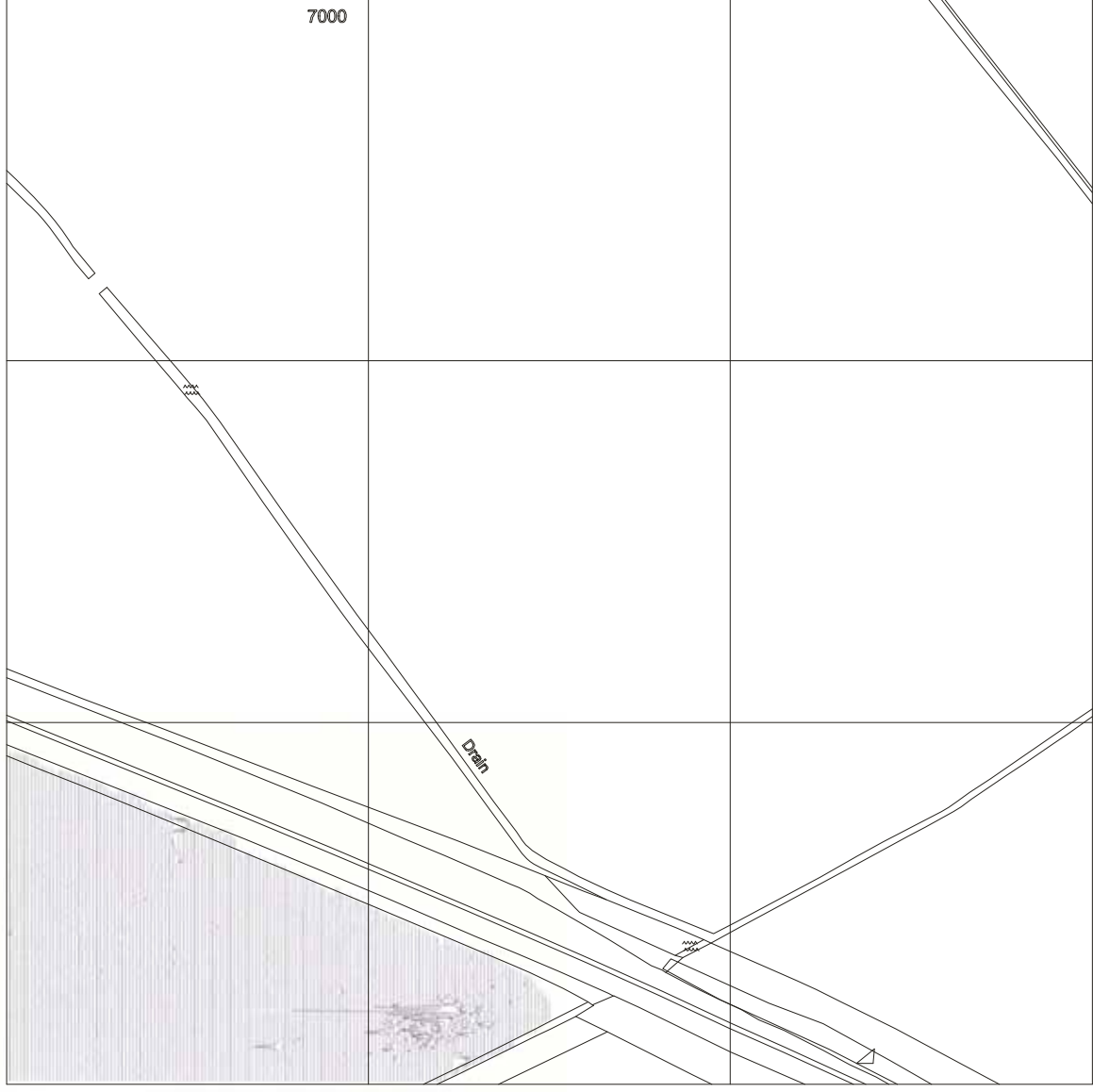
Scale 1:2500

Cambridge Golf Course & Land North of Rampton Road, Longstanton

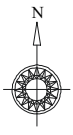
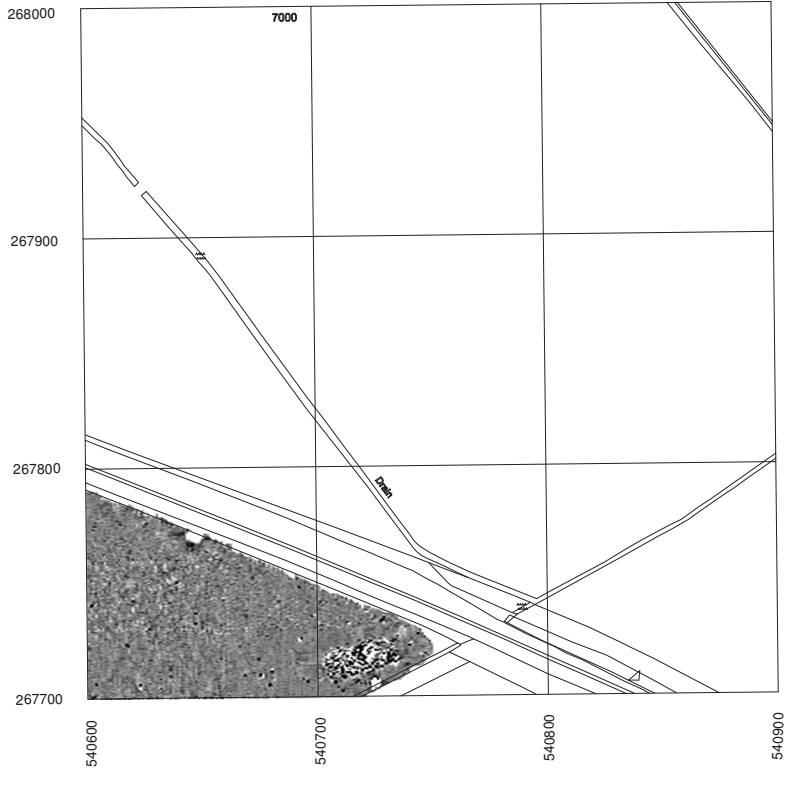
Archaeological geophysical survey: magnetometer (gradiometer) survey

Grid A6

Stacked Trace



Grey Shade



400 nT

Scale 1:1500

Scale 1:2500