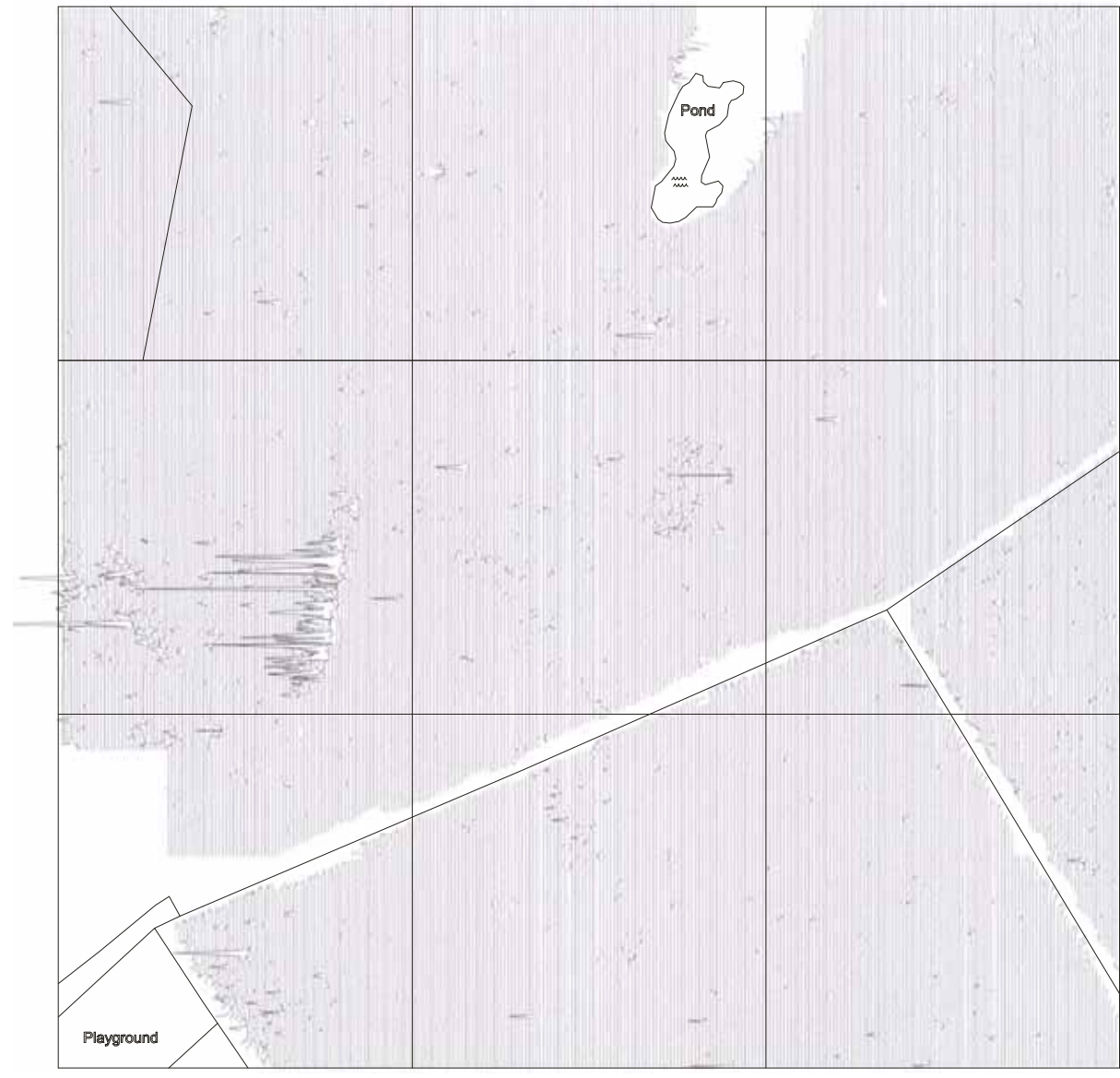



Archaeological geophysical survey: magnetometer (gradiometer) survey

Grid Y3

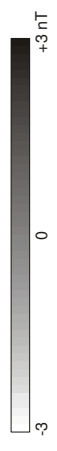
Stacked Trace



Scale 1:1500




Scale 1:2500



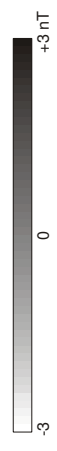
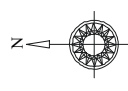
400 nT

Archaeological geophysical survey: magnetometer (gradiometer) survey

Grid Y4



| | |
|---|--|
| <ul style="list-style-type: none"> Linear & curvilinear features Weak linear & curvilinear features | <ul style="list-style-type: none"> Current & former services (pipes & cables) Debris/ disturbed ground Clusters of ferrous material (on surface & buried) Substantial ferrous anomalies of similar character Strong ferrous anomalies of variable character |
|---|--|



Scale 1:2500

Cambridge Golf Course & Land North of Rampton Road, Longstanton


Archaeological geophysical survey: magnetometer (gradiometer) survey

Stacked Trace

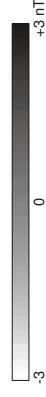
Grid Y4



Grey Shade



Scale 1:2500




400 nT

Scale 1:1500

Archaeological geophysical survey: magnetometer (gradiometer) survey

Grid Y5



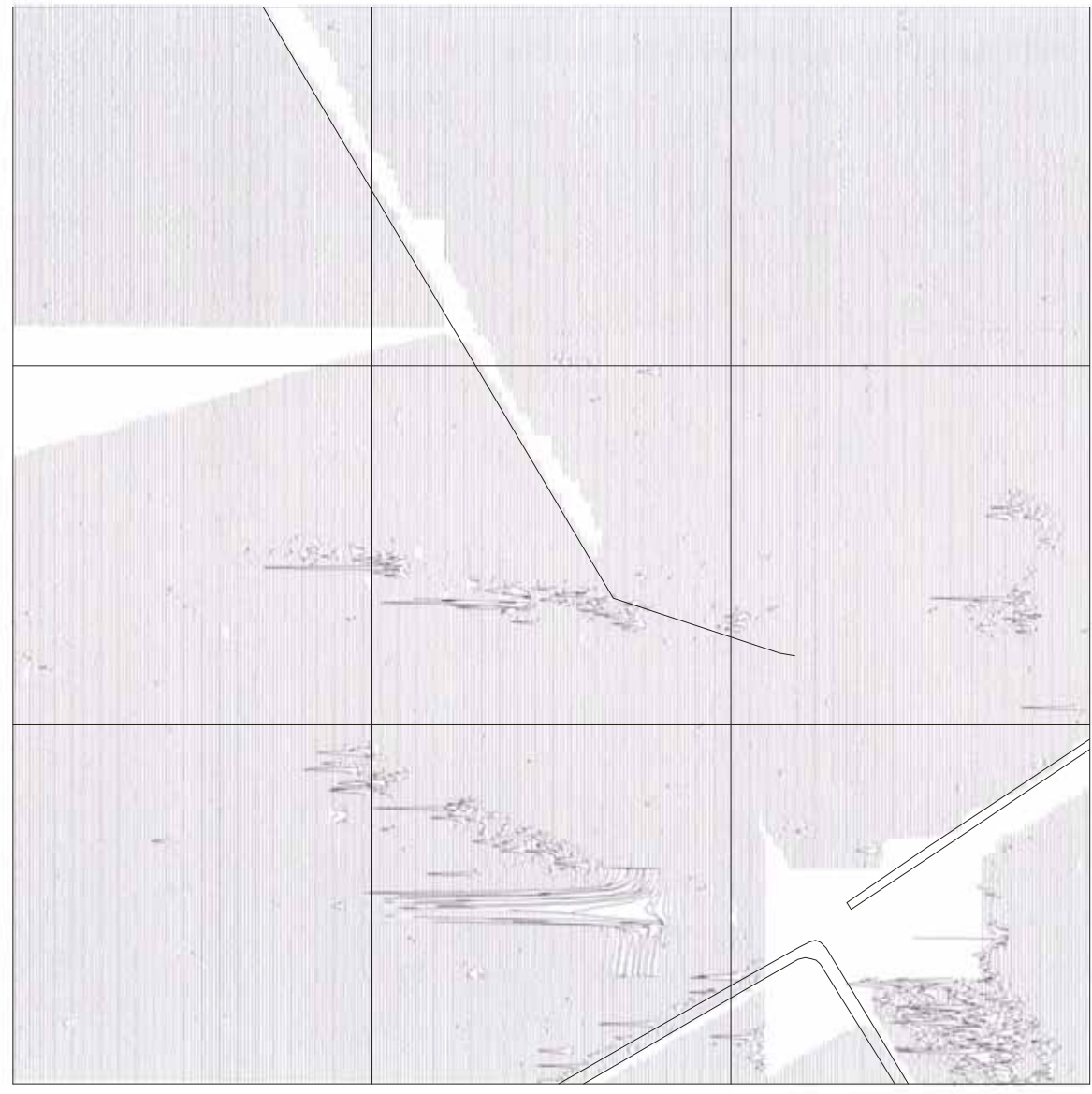
| | |
|---|--|
| <ul style="list-style-type: none"> Linear & curvilinear features Weak linear & curvilinear features | <ul style="list-style-type: none"> Current & former services (pipes & cables) Debris/ disturbed ground Clusters of ferrous material (on surface & buried) Substantial ferrous anomalies of similar character Strong ferrous anomalies of variable character |
|---|--|

Cambridge Golf Course & Land North of Rampton Road, Longstanton


Archaeological geophysical survey: magnetometer (gradiometer) survey

Grid Y5

Stacked Trace



Scale 1:1500



Scale 1:2500

