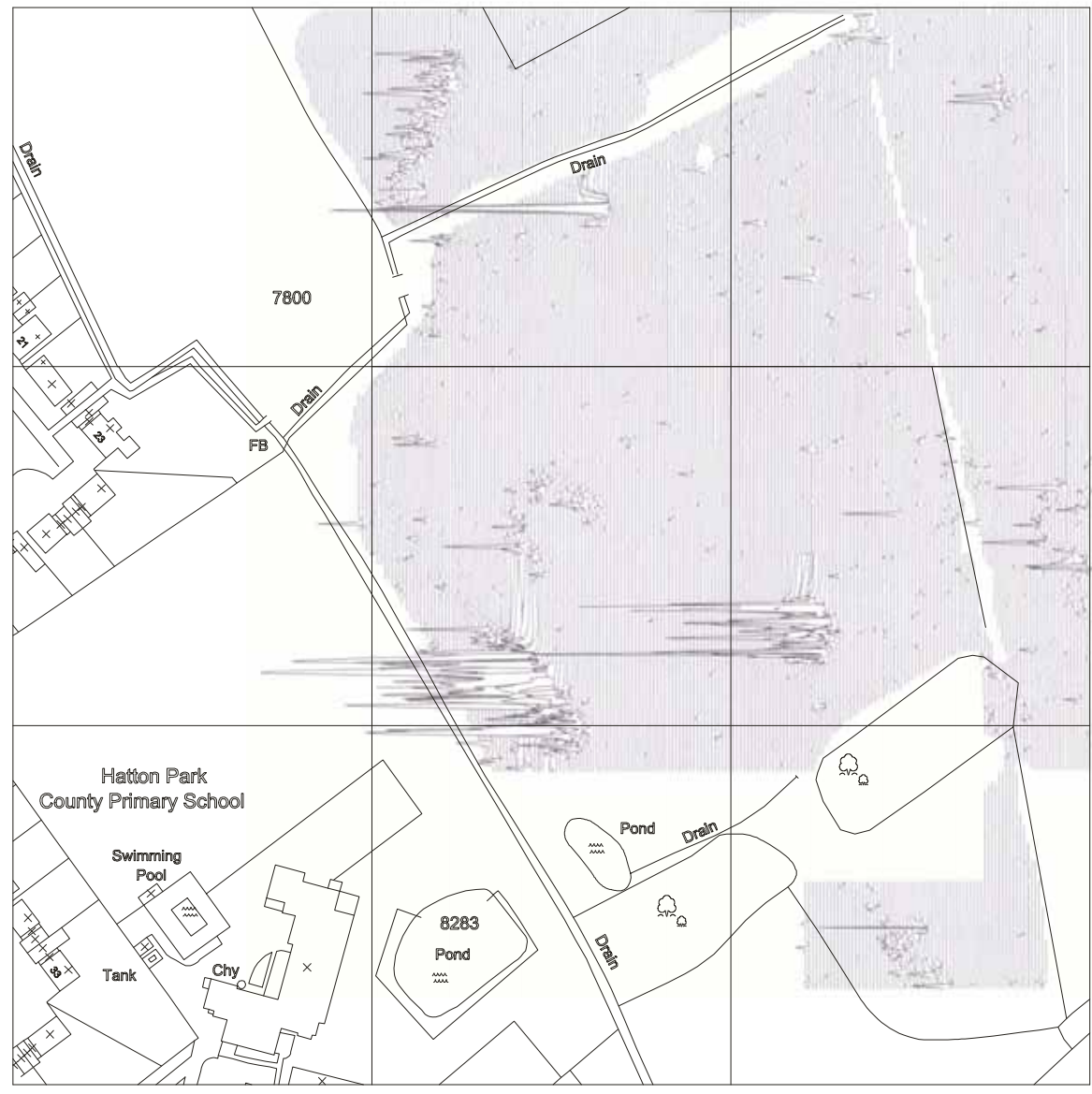


Cambridge Golf Course & Land North of Rampton Road, Longstanton

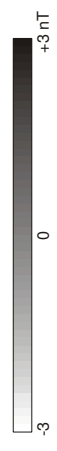
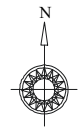
Archaeological geophysical survey: magnetometer (gradiometer) survey

Grid X3

Stacked Trace



Scale 1:2500

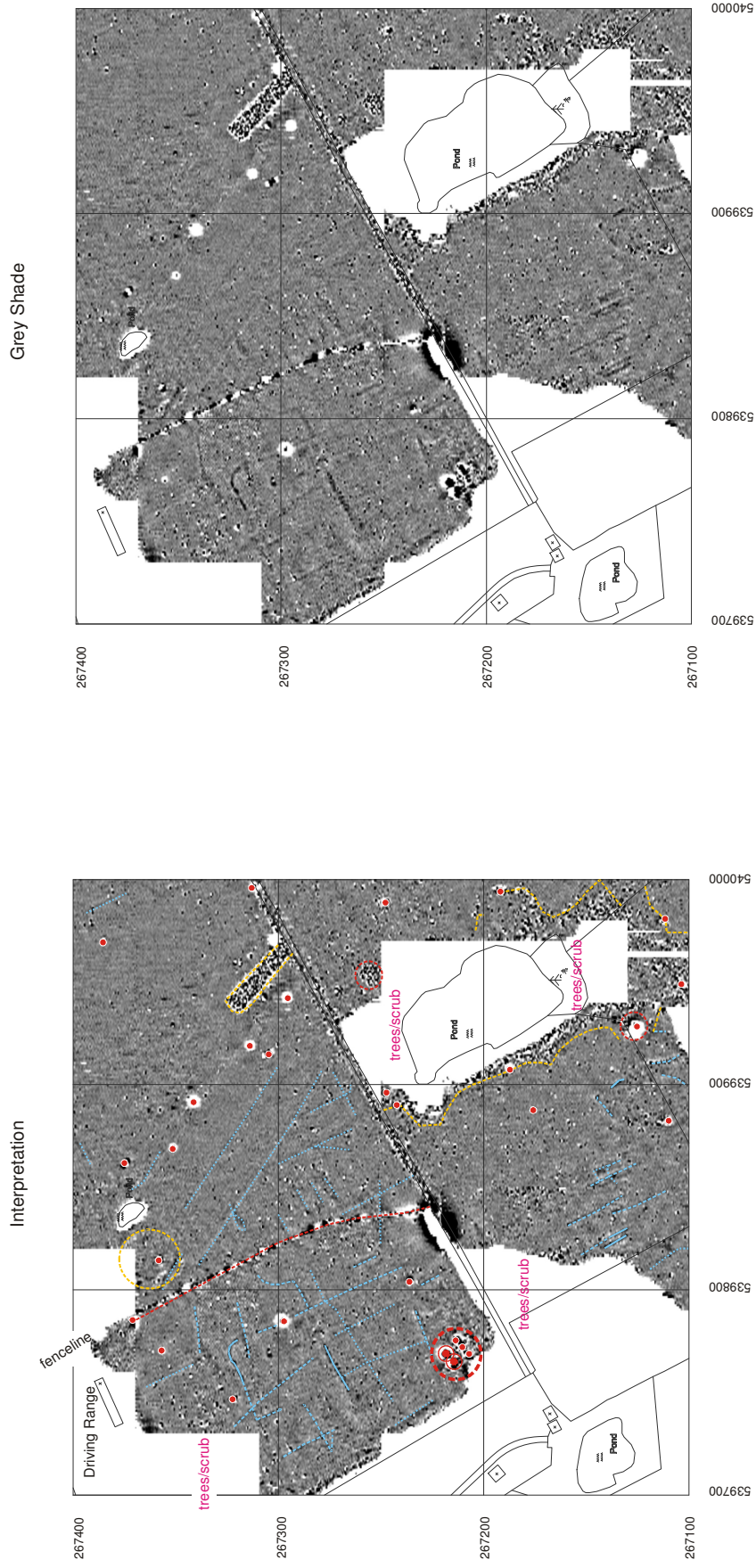


400 nT

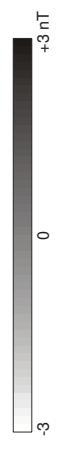
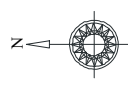
Scale 1:1500

Archaeological geophysical survey: magnetometer (gradiometer) survey

Grid X4



<ul style="list-style-type: none"> Linear & curvilinear features Weak linear & curvilinear features 	<ul style="list-style-type: none"> Current & former services (pipes & cables) Debris/ disturbed ground Clusters of ferrous material (on surface & buried) Substantial ferrous anomalies of similar character Strong ferrous anomalies of variable character
---	--



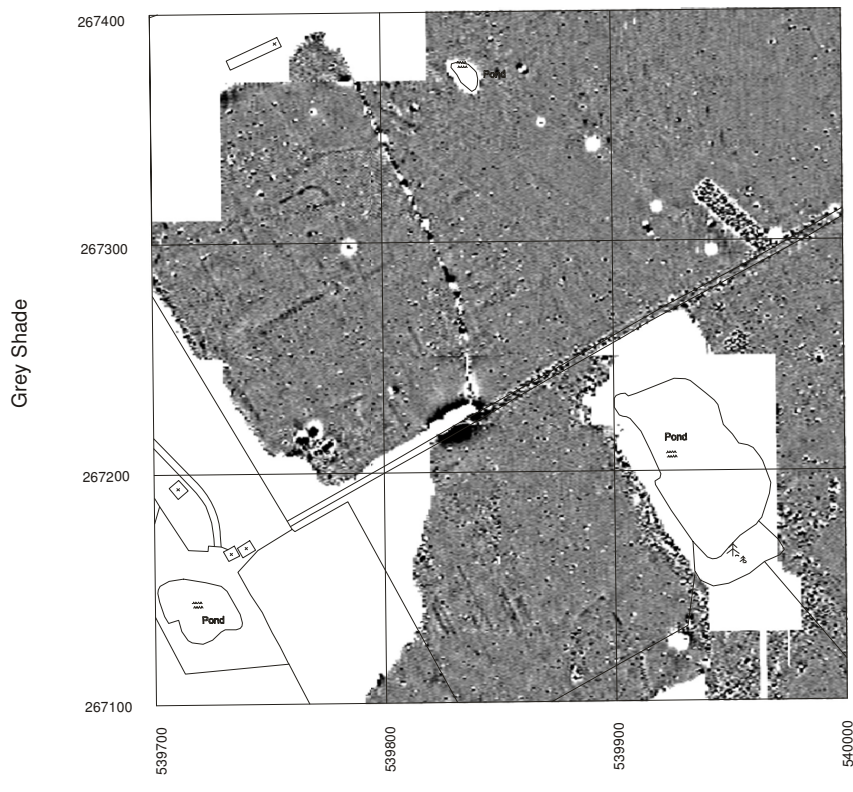
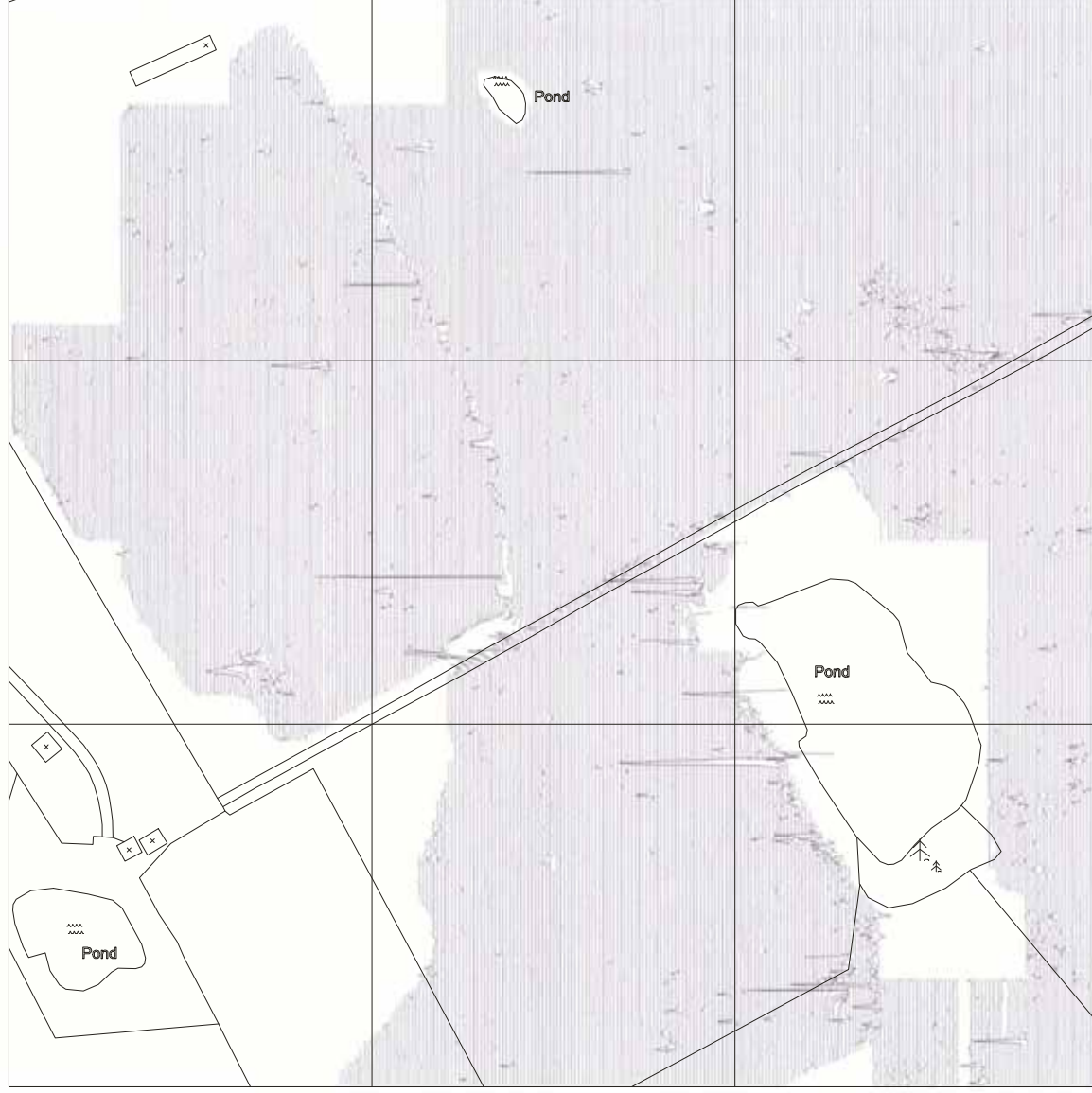
Scale 1:2500

Cambridge Golf Course & Land North of Rampton Road, Longstanton

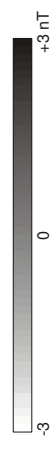
Archaeological geophysical survey: magnetometer (gradiometer) survey

Stacked Trace

Grid X4



Scale 1:2500

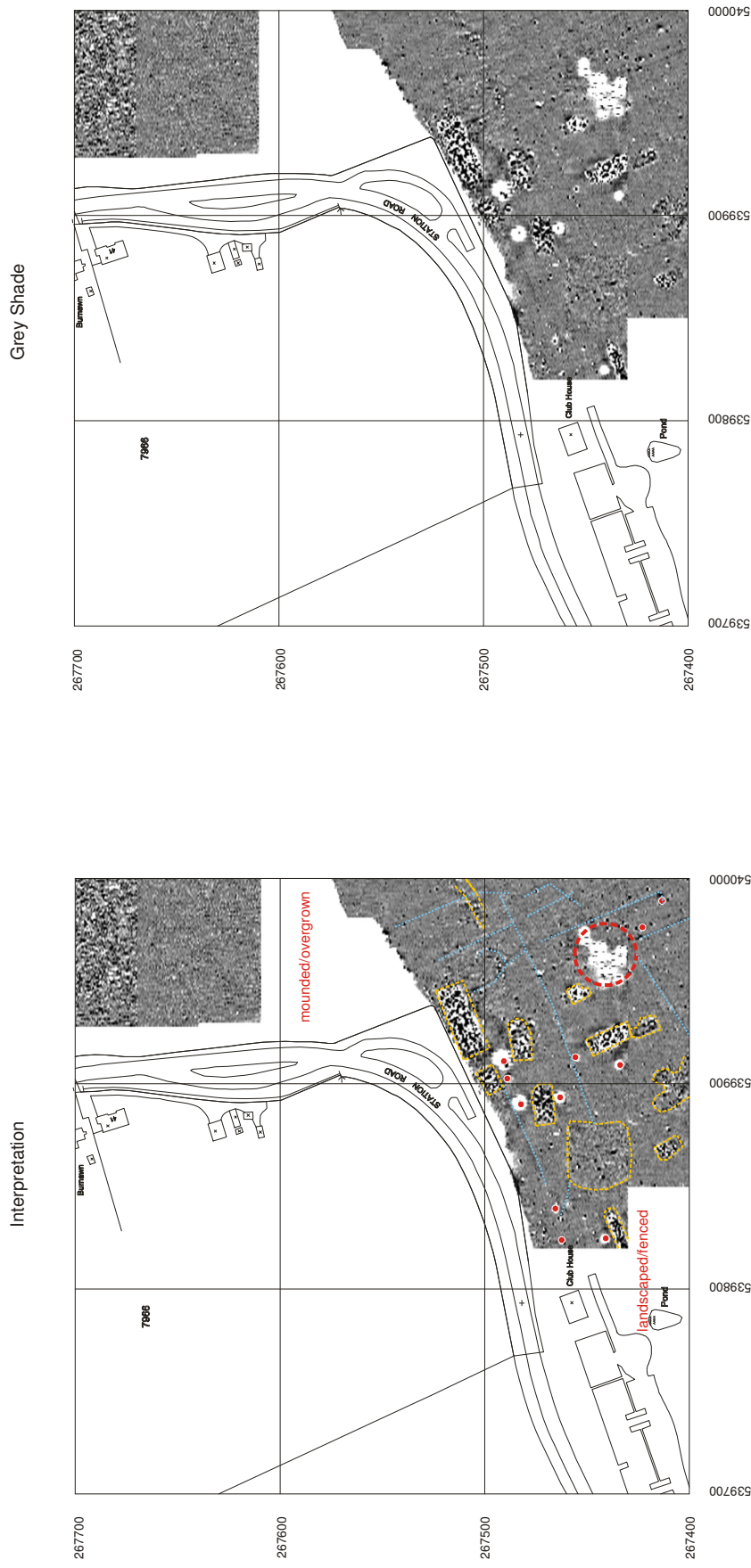


400 nT

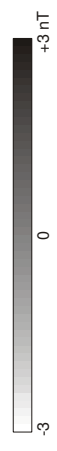
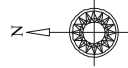
Scale 1:1500

Archaeological geophysical survey: magnetometer (gradiometer) survey

Grid X5



<ul style="list-style-type: none"> Linear & curvilinear features Weak linear & curvilinear features 	<ul style="list-style-type: none"> Current & former services (pipes & cables) Debris/ disturbed ground Clusters of ferrous material (on surface & buried) Substantial ferrous anomalies of similar character Strong ferrous anomalies of variable character
---	--



Scale 1:2500

Cambridge Golf Course & Land North of Rampton Road, Longstanton

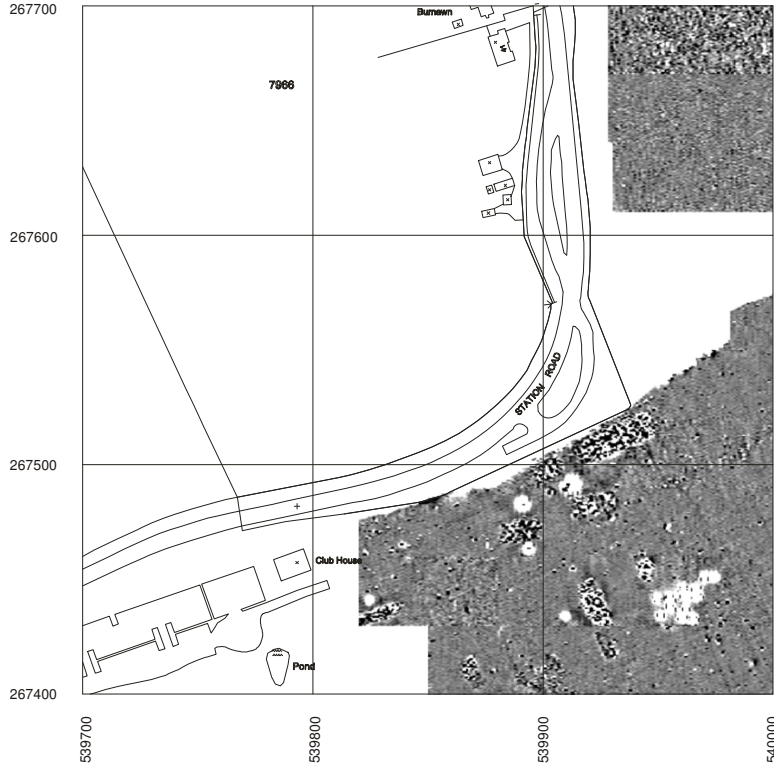
Archaeological geophysical survey: magnetometer (gradiometer) survey

Grid X5

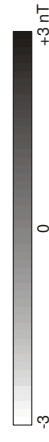
Stacked Trace



Grey Shade



Scale 1:2500



400 nT

Scale 1:1500

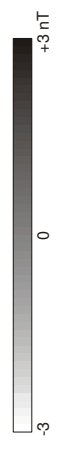
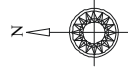
Archaeological geophysical survey: magnetometer (gradiometer) survey

Grid X6



Interpretation

<ul style="list-style-type: none"> Linear & curvilinear features Weak linear & curvilinear features 	<ul style="list-style-type: none"> Current & former services (pipes & cables) Debris/ disturbed ground Clusters of ferrous material (on surface & buried) Substantial ferrous anomalies of similar character Strong ferrous anomalies of variable character
---	--



Scale 1:2500

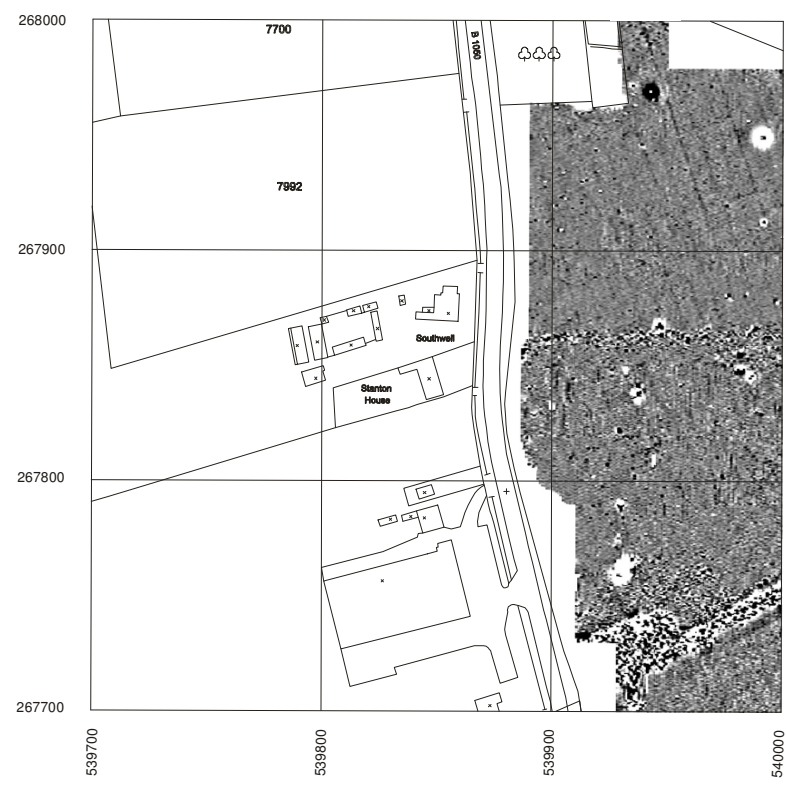
Archaeological geophysical survey: magnetometer (gradiometer) survey

Grid X6

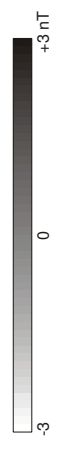
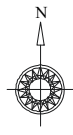
Stacked Trace



Grey Shade



Scale 1:2500



400 nT

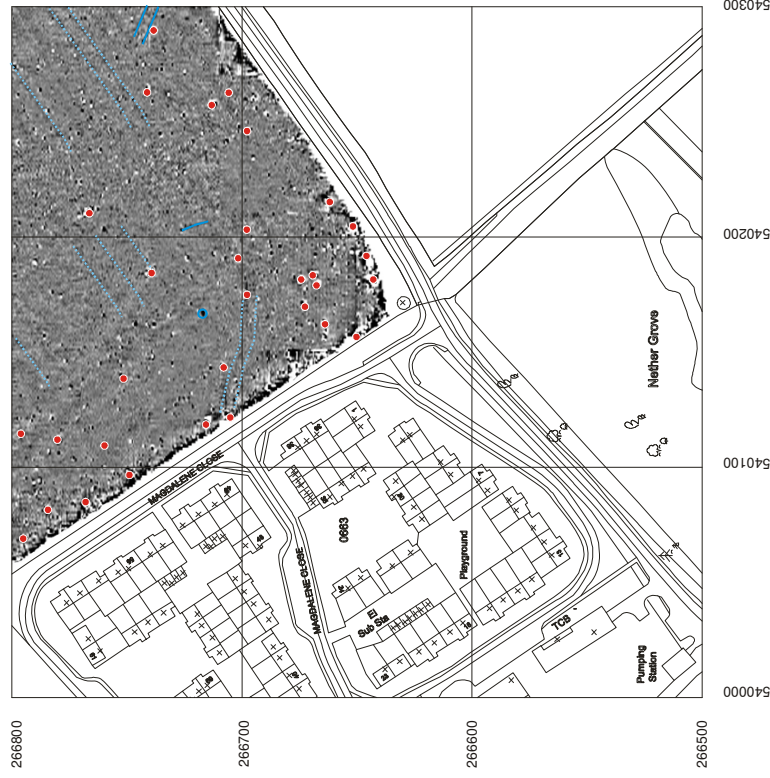
Scale 1:1500

Cambridge Golf Course & Land North of Rampton Road, Longstanton

Archaeological geophysical survey: magnetometer (gradiometer) survey

Grid Y2

Interpretation

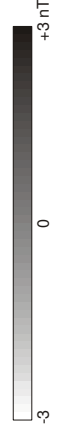
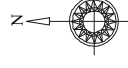


Grey Shade



- Linear & curvilinear features
- Weak linear & curvilinear features

- Current & former services (pipes & cables)
- Debris/ disturbed ground
- Clusters of ferrous material (on surface & buried)
- Substantial ferrous anomalies of similar character
- Strong ferrous anomalies of variable character

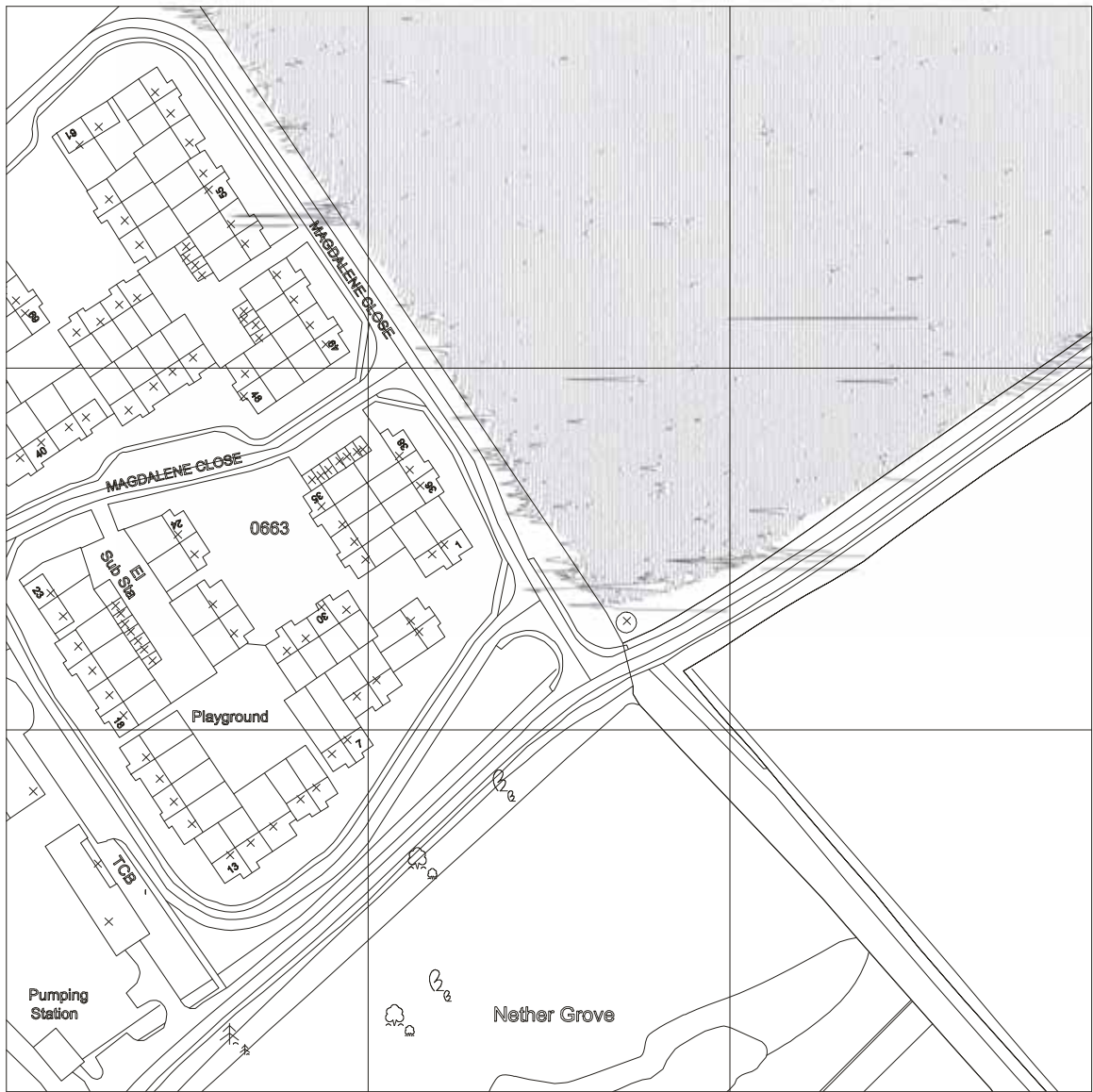


Scale 1:2500

Archaeological geophysical survey: magnetometer (gradiometer) survey

Grid Y2

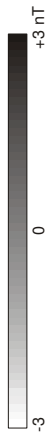
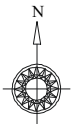
Stacked Trace



Scale 1:1500

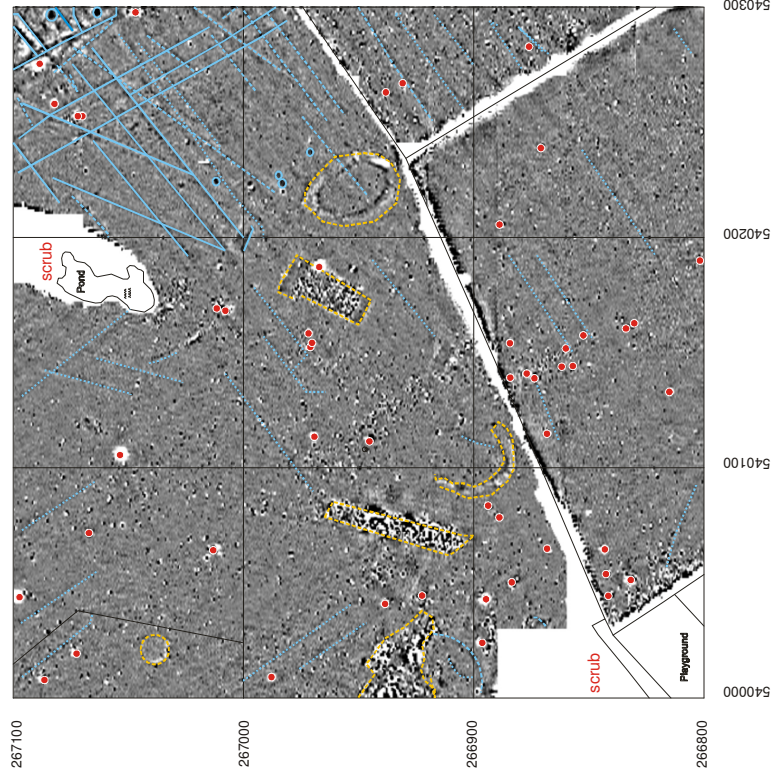


Scale 1:2500

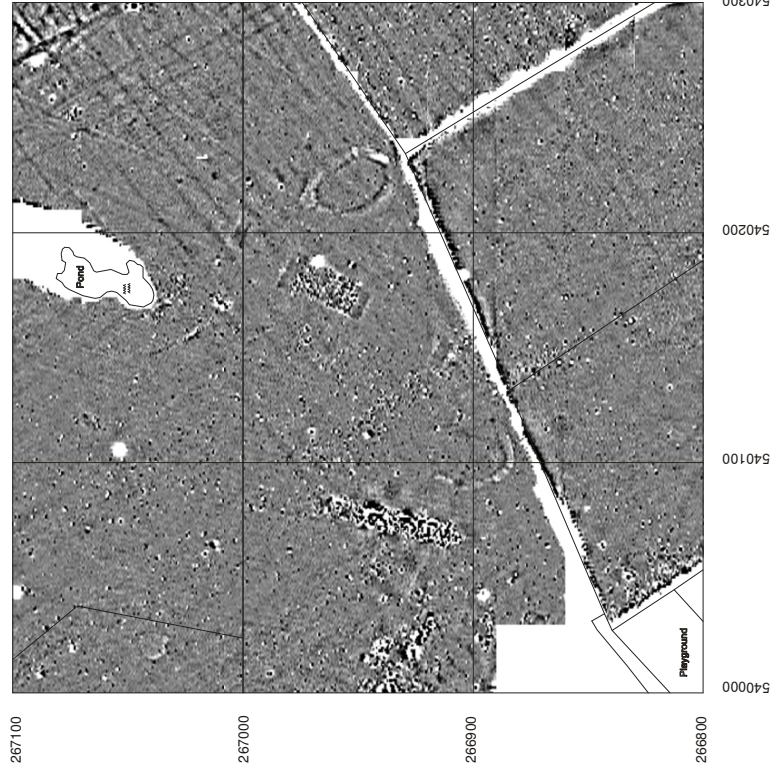


Grid Y3

Interpretation



Grey Shade



Linear & curvilinear features

Weak linear & curvilinear features

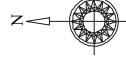
Current & former services (pipes & cables)

Debris/ disturbed ground

Clusters of ferrous material (on surface & buried)

Substantial ferrous anomalies of similar character

Strong ferrous anomalies of variable character



Scale 1:2500