




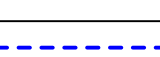






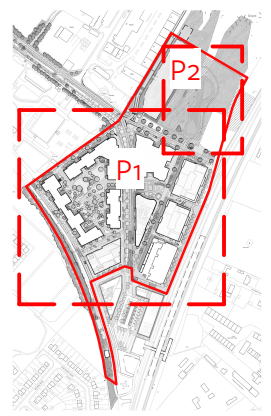
KEY

-  Proposed underground attenuation crates
to be confirmed with drainage engineer
-  Swales
depression and scrapes, from 250 to 700mm depth; fed by hard surface run-off through 'hit and miss kerbs'
-  Permanent water
-  Basement extents
-  Drainage easement to first drain
-  Multi-utility trench
-  Gapped kerb
for passive irrigation from hard surface run-off
-  Balancing pond with permanent water
-  Permeable paving
-  Site boundary



**DO NOT SCALE FROM THIS DRAWING
TO BE READ IN COLOUR**
Contractors, sub-contractors and suppliers are to verify any critical dimensions on site prior to commencing work, fabrication or construction of any elements. Any discrepancies or errors must be brought to the attention of Robert Myers Associates.
All structural elements are shown indicatively. For all elements of structure, refer to structural engineers' and specialist sub-contractor/fabricators' design, detail and specification.
The drawings are to be read in conjunction with all relevant landscape architect, consultant and specialist drawings.
This drawing is to be read specifically in conjunction with:
630_01(MP)008 Tree Strategy;
630_01(MP)011 Levels and Drainage;
630_01(MP)020 Root Cell Extents; and
630_01(CD)004 Rain Garden Kerb Detail.

LOCATION PLAN NTS



PURPOSE OF ISSUE

Rev:	Date:	Drawing Status:
P1	27.05.22	FOR PLANNING
P2	07.10.22	FOR PLANNING

REVISIONS

Rev:	Date:	Description:
P1	27.05.22	First Issue
P2	07.10.22	Swales added to Cowley Rd East as per Drainage officer comment

CAMBRIDGE NORTH

Client:	Brookgate
Drawing:	Attenuation Strategy
Project No:	630_01
Drawing No:	630_01(MP)014
Scale:	1:1500 @ A3
Date:	May 2022
Checked:	JB
Rev:	P2
Drawn:	EH
PM Checked:	RM

Robert Myers Associates
LANDSCAPE ARCHITECTURE

13-15 Covent Garden
Cambridge
CB1 2HS

Tel: +44 (0) 1223 351400

info@robertmyers-associates.co.uk
www.robertmyers-associates.co.uk

**DO NOT SCALE FROM THIS DRAWING
© Robert Myers Associates**

P-1 Attenuation strategy - Plan
Scale 1:1500 @ A3

P-2 Balancing pond in wild park- Plan
Scale 1:1500 @ A3