

Cambridgeshire & Isle Of Ely

Published 1938 - 1952

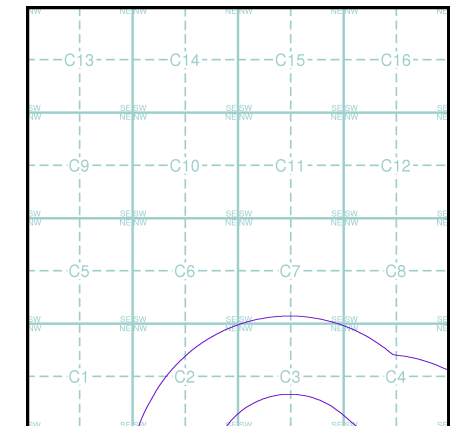
Source map scale - 1:10,560

The historical maps shown were reproduced from maps predominantly held at the scale adopted for England, Wales and Scotland in the 1840's. In 1854 the 1:2,500 scale was adopted for mapping urban areas; these maps were used to update the 1:10,560 maps. The published date given therefore is often some years later than the surveyed date. Before 1938, all OS maps were based on the Cassini Projection, with independent surveys of a single county or group of counties, giving rise to significant inaccuracies in outlying areas. In the late 1940's, a Provisional Edition was produced, which updated the 1:10,560 mapping from a number of sources. The maps appear unfinished - with all military camps and other strategic sites removed. These maps were initially overprinted with the National Grid. In 1970, the first 1:10,000 maps were produced using the Transverse Mercator Projection. The revision process continued until recently, with new editions appearing every 10 years or so for urban areas.

Map Name(s) and Date(s)

040NW 1938 1:10,560	040NE 1952 1:10,560
040SW 1938 1:10,560	040SE 1938 1:10,560

Historical Map - Slice C



Order Details

Order Number: 290270295_1_1
 Customer Ref: 05425/D
 National Grid Reference: 547020, 261980
 Slice: C
 Site Area (Ha): 9.58
 Search Buffer (m): 1000

Site Details

Anglian Water Authority, Milton House, Cowley Road,
 CAMBRIDGE, CB4 0AP

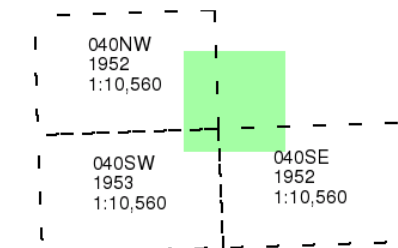
Cambridgeshire & Isle Of Ely

Published 1952 - 1953

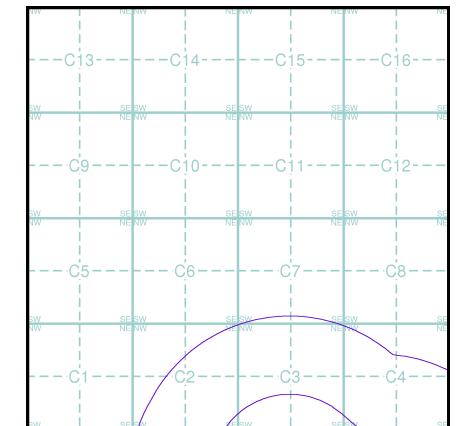
Source map scale - 1:10,560

The historical maps shown were reproduced from maps predominantly held at the scale adopted for England, Wales and Scotland in the 1840's. In 1854 the 1:2,500 scale was adopted for mapping urban areas; these maps were used to update the 1:10,560 maps. The published date given therefore is often some years later than the surveyed date. Before 1938, all OS maps were based on the Cassini Projection, with independent surveys of a single county or group of counties, giving rise to significant inaccuracies in outlying areas. In the late 1940's, a Provisional Edition was produced, which updated the 1:10,560 mapping from a number of sources. The maps appear unfinished - with all military camps and other strategic sites removed. These maps were initially overprinted with the National Grid. In 1970, the first 1:10,000 maps were produced using the Transverse Mercator Projection. The revision process continued until recently, with new editions appearing every 10 years or so for urban areas.

Map Name(s) and Date(s)



Historical Map - Slice C

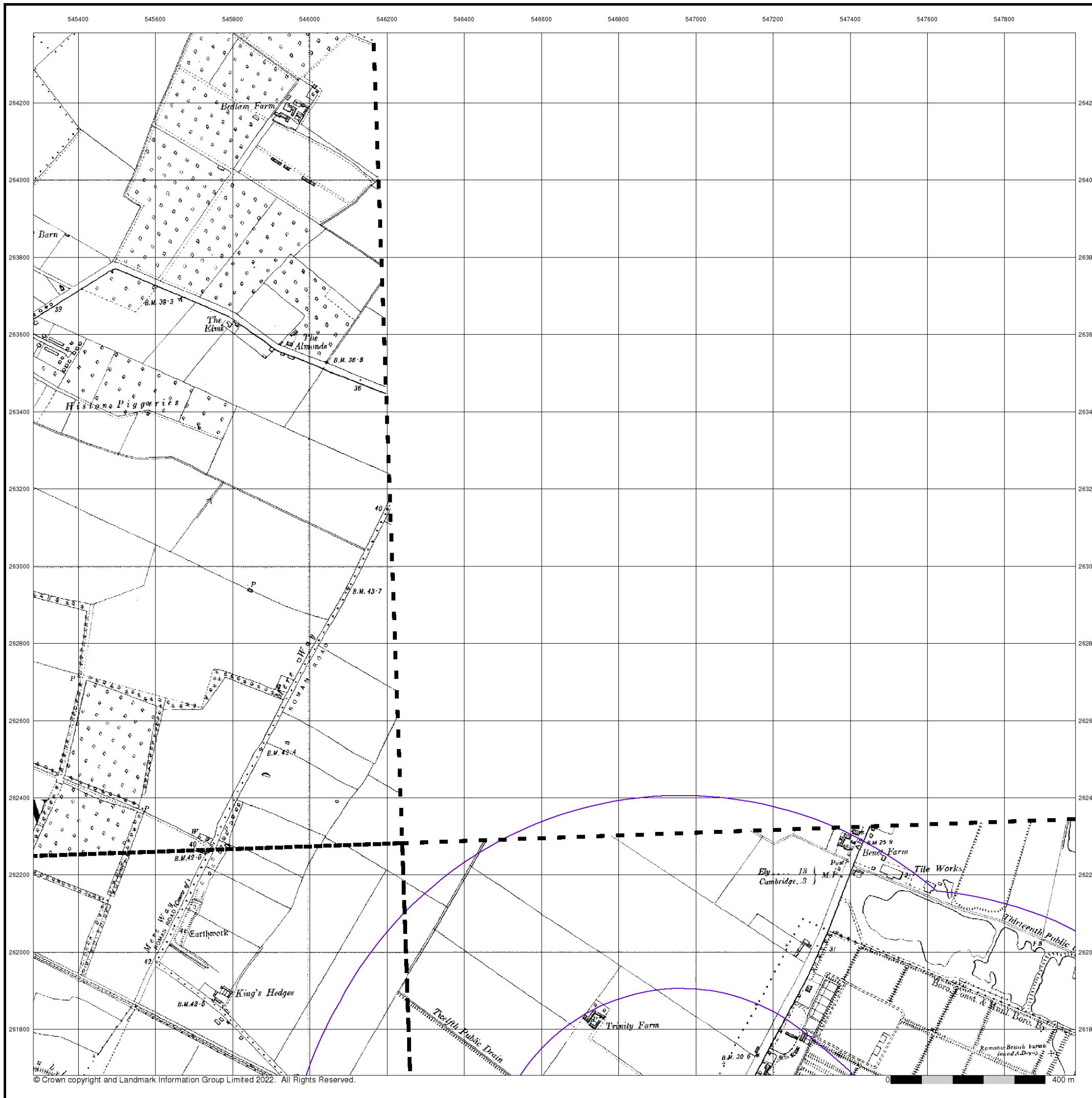


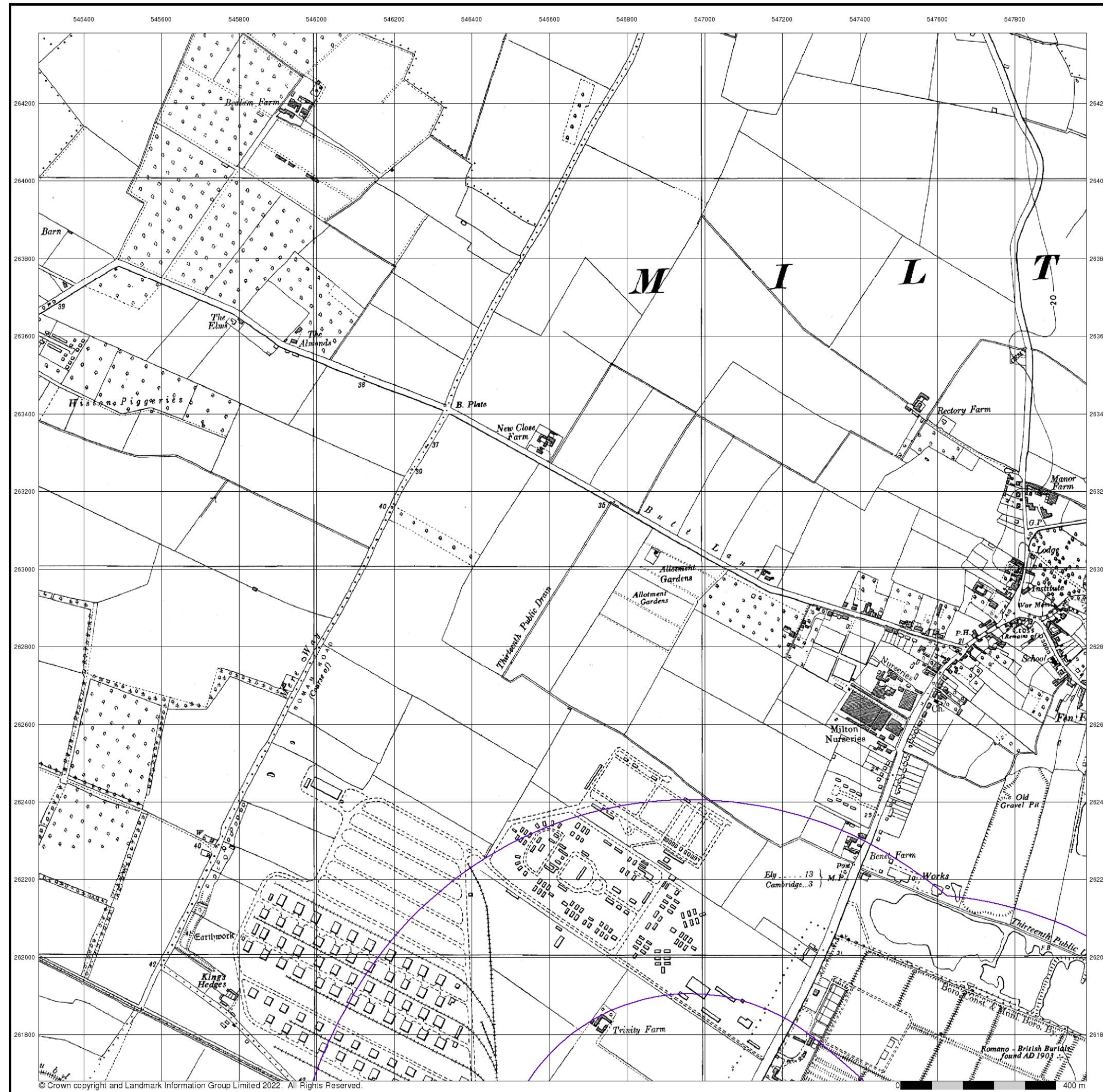
Order Details

Order Number: 290270295_1_1
 Customer Ref: 05425/D
 National Grid Reference: 547020, 261980
 Slice: C
 Site Area (Ha): 9.58
 Search Buffer (m): 1000

Site Details

Anglian Water Authority, Milton House, Cowley Road,
 CAMBRIDGE, CB4 0AP





© Crown copyright and Landmark Information Group Limited 2022. All Rights Reserved.

Envirocheck®

LANDMARK INFORMATION GROUP®

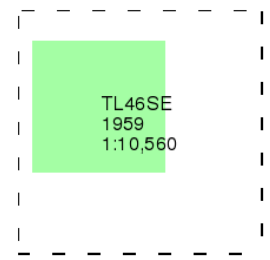
Ordnance Survey Plan

Published 1959

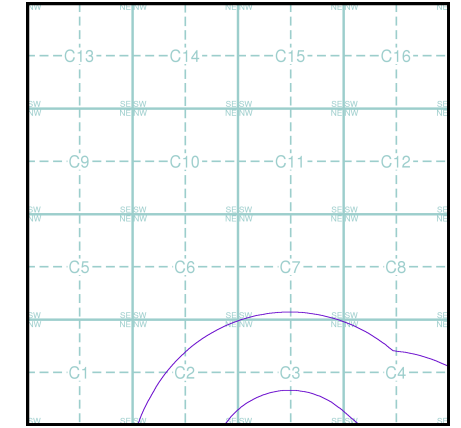
Source map scale - 1:10,000

The historical maps shown were reproduced from maps predominantly held at the scale adopted for England, Wales and Scotland in the 1840's. In 1854 the 1:2,500 scale was adopted for mapping urban areas; these maps were used to update the 1:10,560 maps. The published date given therefore is often some years later than the surveyed date. Before 1938, all OS maps were based on the Cassini Projection, with independent surveys of a single county or group of counties, giving rise to significant inaccuracies in outlying areas. In the late 1940's, a Provisional Edition was produced, which updated the 1:10,560 mapping from a number of sources. The maps appear unfinished - with all military camps and other strategic sites removed. These maps were initially overprinted with the National Grid. In 1970, the first 1:10,000 maps were produced using the Transverse Mercator Projection. The revision process continued until recently, with new editions appearing every 10 years or so for urban areas.

Map Name(s) and Date(s)



Historical Map - Slice C



Order Details

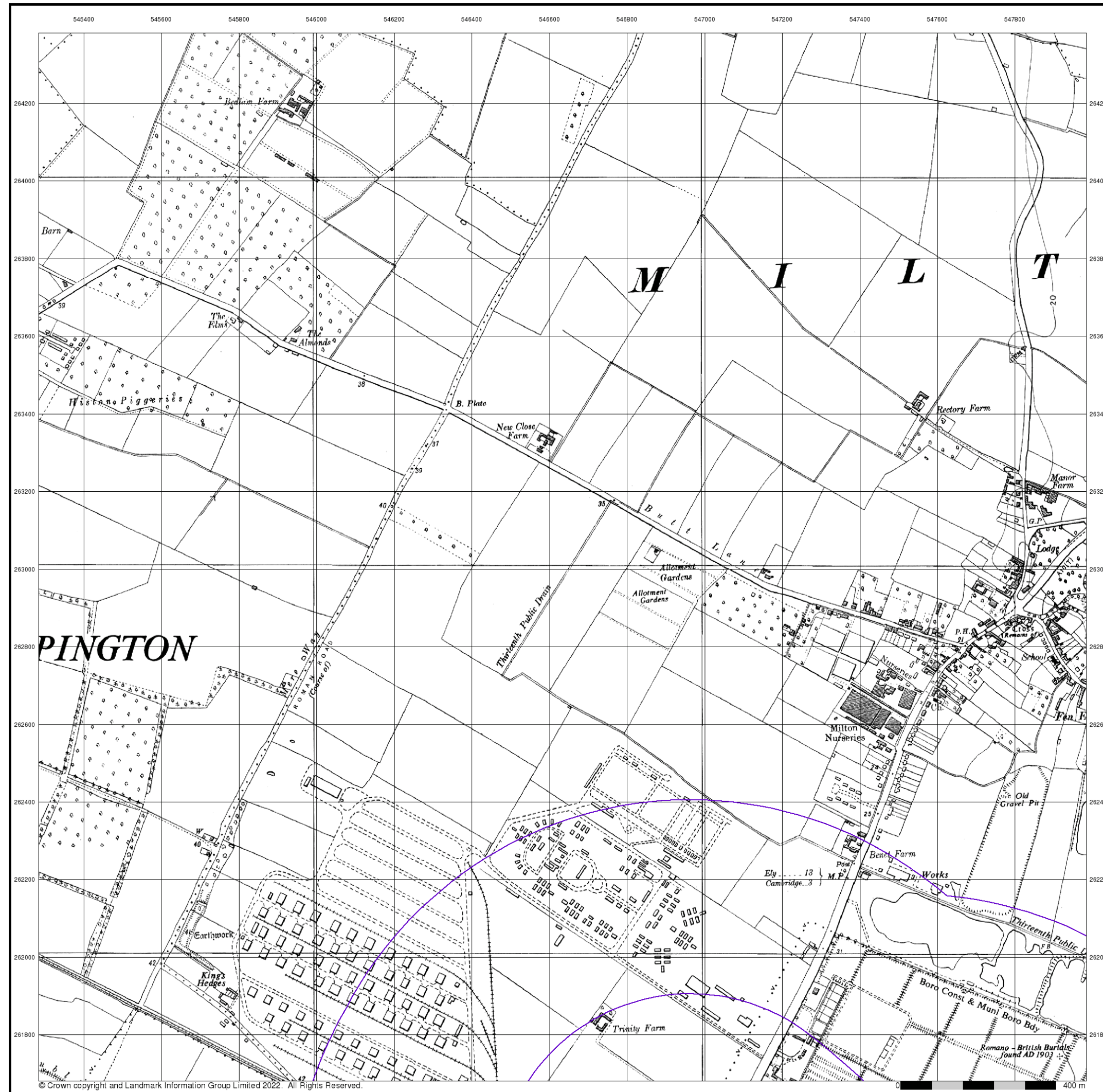
Order Number: 290270295_1_1
 Customer Ref: 05425/D
 National Grid Reference: 547020, 261980
 Slice: C
 Site Area (Ha): 9.58
 Search Buffer (m): 1000

Site Details

Anglian Water Authority, Milton House, Cowley Road, CAMBRIDGE, CB4 0AP

Landmark
 INFORMATION GROUP

Tel: 0844 844 9952
 Fax: 0844 844 9951
 Web: www.envirocheck.co.uk



© Crown copyright and Landmark Information Group Limited 2022. All Rights Reserved.

Envirocheck®

LANDMARK INFORMATION GROUP®

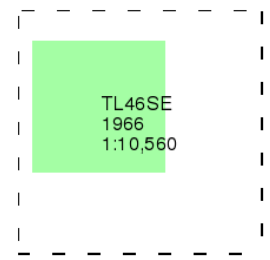
Ordnance Survey Plan

Published 1966

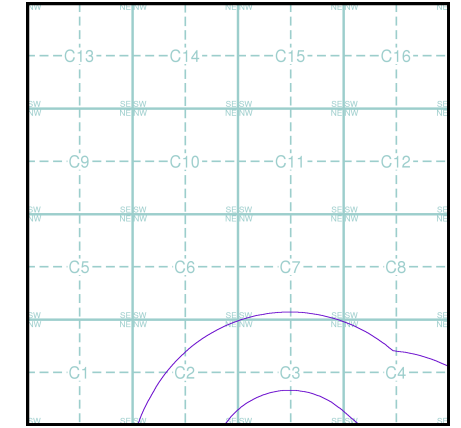
Source map scale - 1:10,000

The historical maps shown were reproduced from maps predominantly held at the scale adopted for England, Wales and Scotland in the 1840's. In 1854 the 1:2,500 scale was adopted for mapping urban areas; these maps were used to update the 1:10,560 maps. The published date given therefore is often some years later than the surveyed date. Before 1938, all OS maps were based on the Cassini Projection, with independent surveys of a single county or group of counties, giving rise to significant inaccuracies in outlying areas. In the late 1940's, a Provisional Edition was produced, which updated the 1:10,560 mapping from a number of sources. The maps appear unfinished - with all military camps and other strategic sites removed. These maps were initially overprinted with the National Grid. In 1970, the first 1:10,000 maps were produced using the Transverse Mercator Projection. The revision process continued until recently, with new editions appearing every 10 years or so for urban areas.

Map Name(s) and Date(s)



Historical Map - Slice C



Order Details

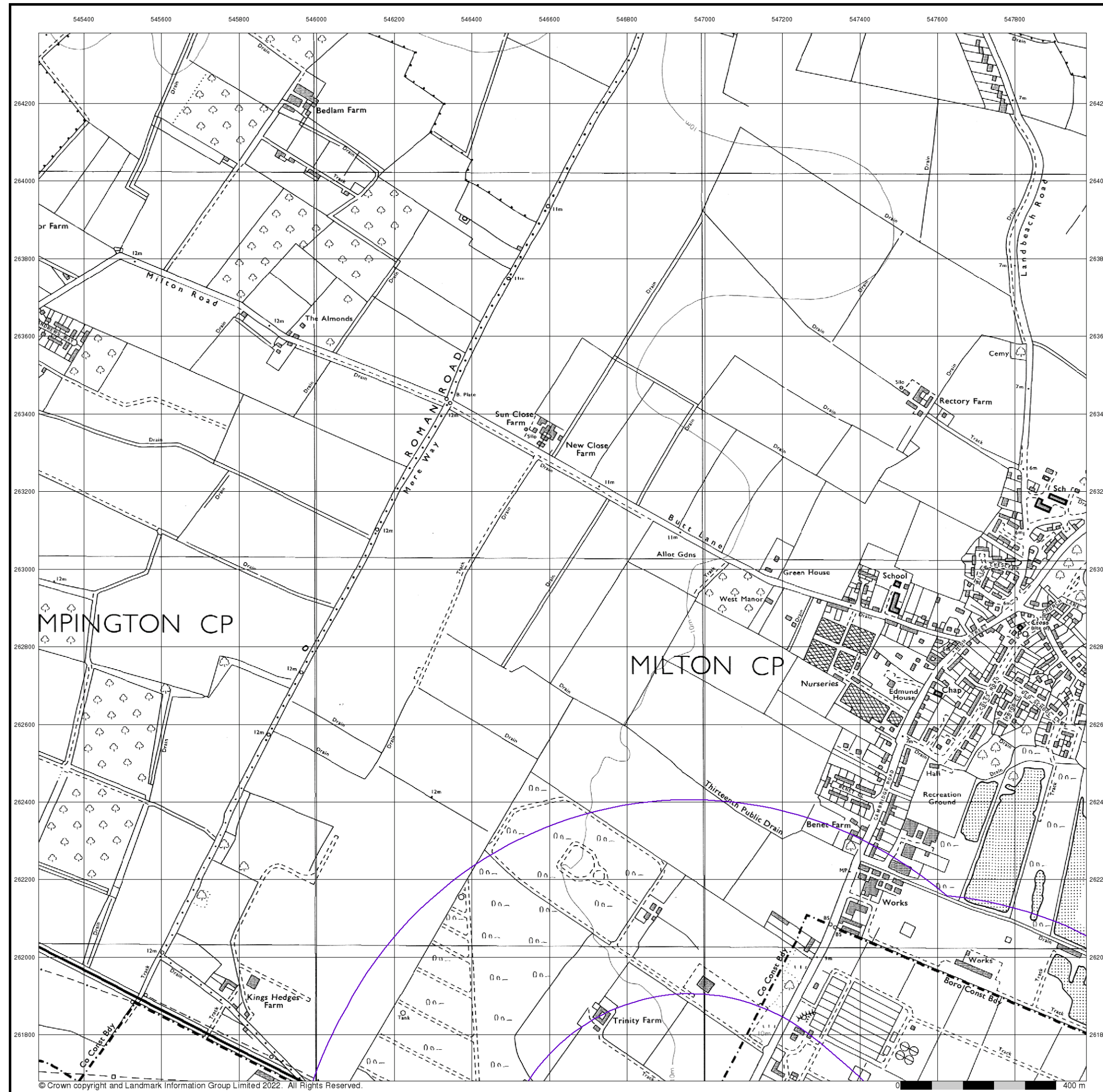
Order Number: 290270295_1_1
 Customer Ref: 05425/D
 National Grid Reference: 547020, 261980
 Slice: C
 Site Area (Ha): 9.58
 Search Buffer (m): 1000

Site Details

Anglian Water Authority, Milton House, Cowley Road, CAMBRIDGE, CB4 0AP

Landmark®
 INFORMATION GROUP

Tel: 0844 844 9952
 Fax: 0844 844 9951
 Web: www.envirocheck.co.uk



© Crown copyright and Landmark Information Group Limited 2022. All Rights Reserved.

Envirocheck®

LANDMARK INFORMATION GROUP®

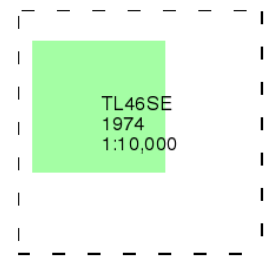
Ordnance Survey Plan

Published 1974

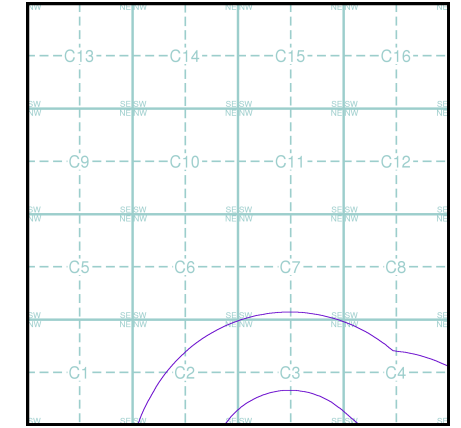
Source map scale - 1:10,000

The historical maps shown were reproduced from maps predominantly held at the scale adopted for England, Wales and Scotland in the 1840's. In 1854 the 1:2,500 scale was adopted for mapping urban areas; these maps were used to update the 1:10,560 maps. The published date given therefore is often some years later than the surveyed date. Before 1938, all OS maps were based on the Cassini Projection, with independent surveys of a single county or group of counties, giving rise to significant inaccuracies in outlying areas. In the late 1940's, a Provisional Edition was produced, which updated the 1:10,560 mapping from a number of sources. The maps appear unfinished - with all military camps and other strategic sites removed. These maps were initially overprinted with the National Grid. In 1970, the first 1:10,000 maps were produced using the Transverse Mercator Projection. The revision process continued until recently, with new editions appearing every 10 years or so for urban areas.

Map Name(s) and Date(s)



Historical Map - Slice C



Order Details

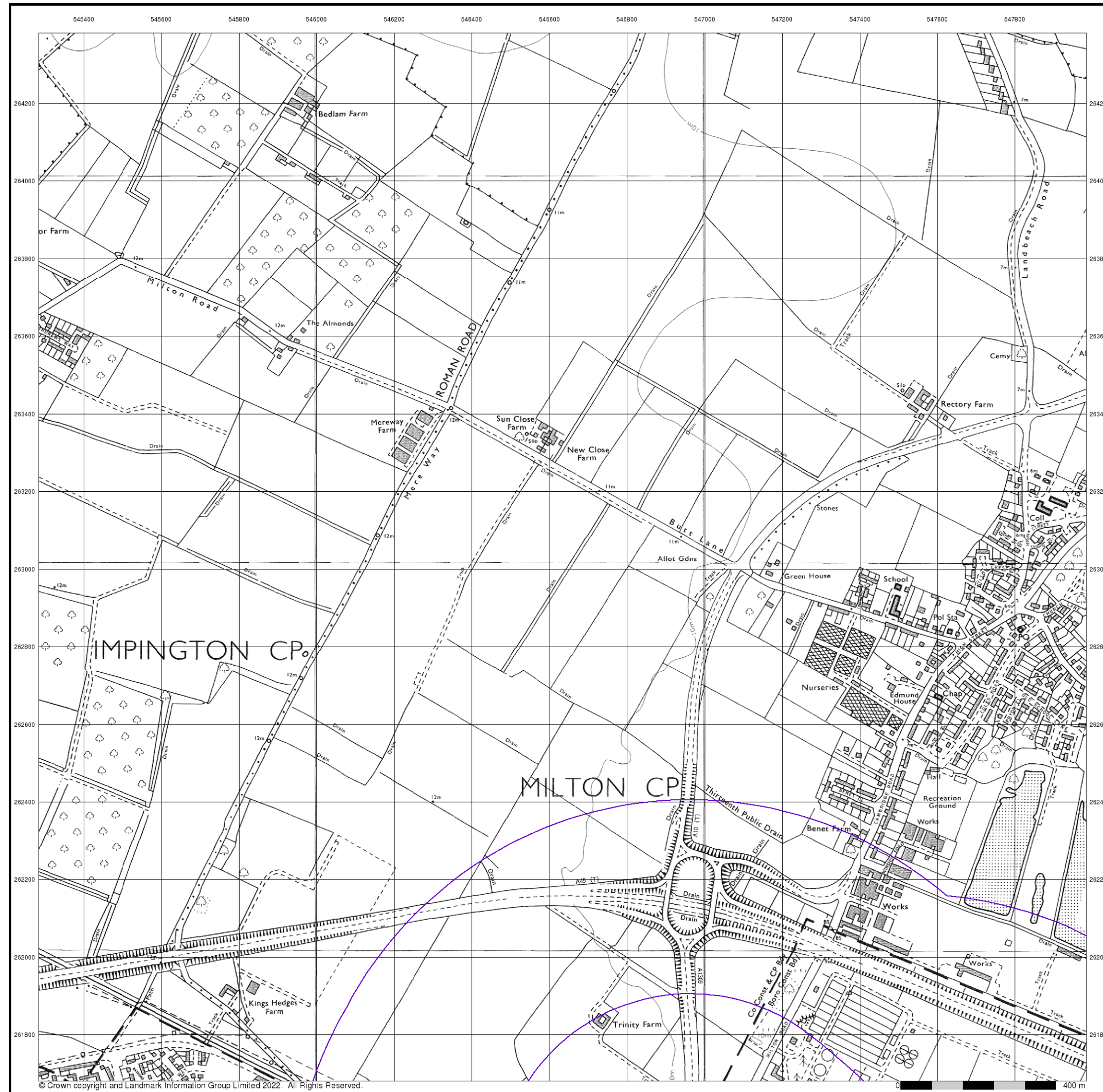
Order Number: 290270295_1_1
 Customer Ref: 05425/D
 National Grid Reference: 547020, 261980
 Slice: C
 Site Area (Ha): 9.58
 Search Buffer (m): 1000

Site Details

Anglian Water Authority, Milton House, Cowley Road, CAMBRIDGE, CB4 0AP

Landmark
 INFORMATION GROUP

Tel: 0844 844 9952
 Fax: 0844 844 9951
 Web: www.envirocheck.co.uk



© Crown copyright and Landmark Information Group Limited 2022. All Rights Reserved.

Envirocheck®

LANDMARK INFORMATION GROUP®

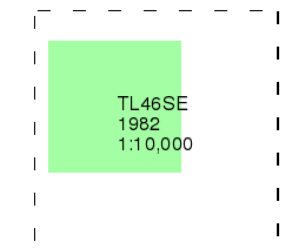
Ordnance Survey Plan

Published 1982

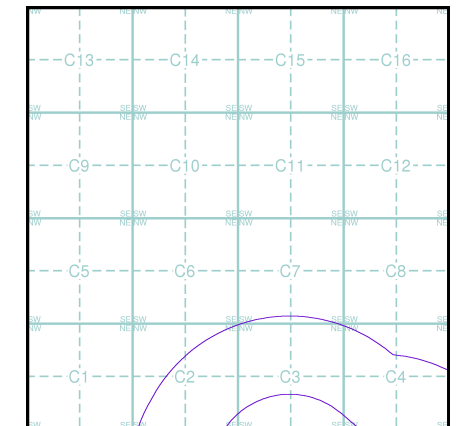
Source map scale - 1:10,000

The historical maps shown were reproduced from maps predominantly held at the scale adopted for England, Wales and Scotland in the 1840's. In 1854 the 1:2,500 scale was adopted for mapping urban areas; these maps were used to update the 1:10,560 maps. The published date given therefore is often some years later than the surveyed date. Before 1938, all OS maps were based on the Cassini Projection, with independent surveys of a single county or group of counties, giving rise to significant inaccuracies in outlying areas. In the late 1940's, a Provisional Edition was produced, which updated the 1:10,560 mapping from a number of sources. The maps appear unfinished - with all military camps and other strategic sites removed. These maps were initially overprinted with the National Grid. In 1970, the first 1:10,000 maps were produced using the Transverse Mercator Projection. The revision process continued until recently, with new editions appearing every 10 years or so for urban areas.

Map Name(s) and Date(s)



Historical Map - Slice C



Order Details

Order Number: 290270295_1_1
 Customer Ref: 05425/D
 National Grid Reference: 547020, 261980
 Slice: C
 Site Area (Ha): 9.58
 Search Buffer (m): 1000

Site Details

Anglian Water Authority, Milton House, Cowley Road,
 CAMBRIDGE, CB4 0AP

Landmark
 INFORMATION GROUP

Tel: 0844 844 9952
 Fax: 0844 844 9951
 Web: www.envirocheck.co.uk



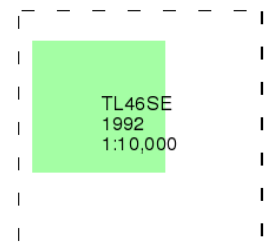
Ordnance Survey Plan

Published 1992

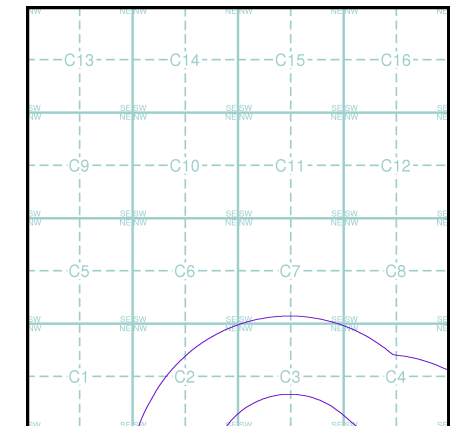
Source map scale - 1:10,000

The historical maps shown were reproduced from maps predominantly held at the scale adopted for England, Wales and Scotland in the 1840's. In 1854 the 1:2,500 scale was adopted for mapping urban areas; these maps were used to update the 1:10,560 maps. The published date given therefore is often some years later than the surveyed date. Before 1938, all OS maps were based on the Cassini Projection, with independent surveys of a single county or group of counties, giving rise to significant inaccuracies in outlying areas. In the late 1940's, a Provisional Edition was produced, which updated the 1:10,560 mapping from a number of sources. The maps appear unfinished - with all military camps and other strategic sites removed. These maps were initially overprinted with the National Grid. In 1970, the first 1:10,000 maps were produced using the Transverse Mercator Projection. The revision process continued until recently, with new editions appearing every 10 years or so for urban areas.

Map Name(s) and Date(s)



Historical Map - Slice C



Order Details

Order Number: 290270295_1_1
 Customer Ref: 05425/D
 National Grid Reference: 547020, 261980
 Slice: C
 Site Area (Ha): 9.58
 Search Buffer (m): 1000

Site Details

Anglian Water Authority, Milton House, Cowley Road, CAMBRIDGE, CB4 0AP

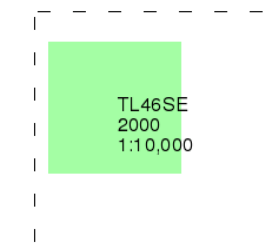
10k Raster Mapping

Published 2000

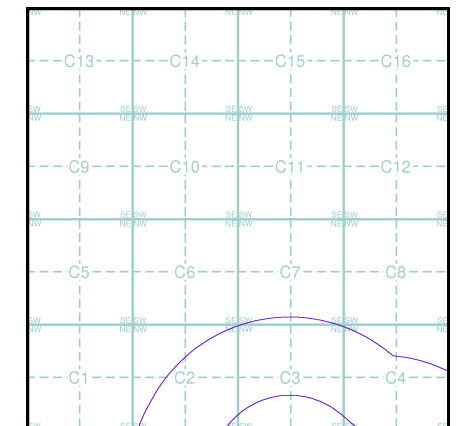
Source map scale - 1:10,000

The historical maps shown were produced from the Ordnance Survey's 1:10,000 colour raster mapping. These maps are derived from Landplan which replaced the old 1:10,000 maps originally published in 1970. The data is highly detailed showing buildings, fences and field boundaries as well as all roads, tracks and paths. Road names are also included together with the relevant road number and classification. Boundary information depiction includes county, unitary authority, district, civil parish and constituency.

Map Name(s) and Date(s)



Historical Map - Slice C



Order Details

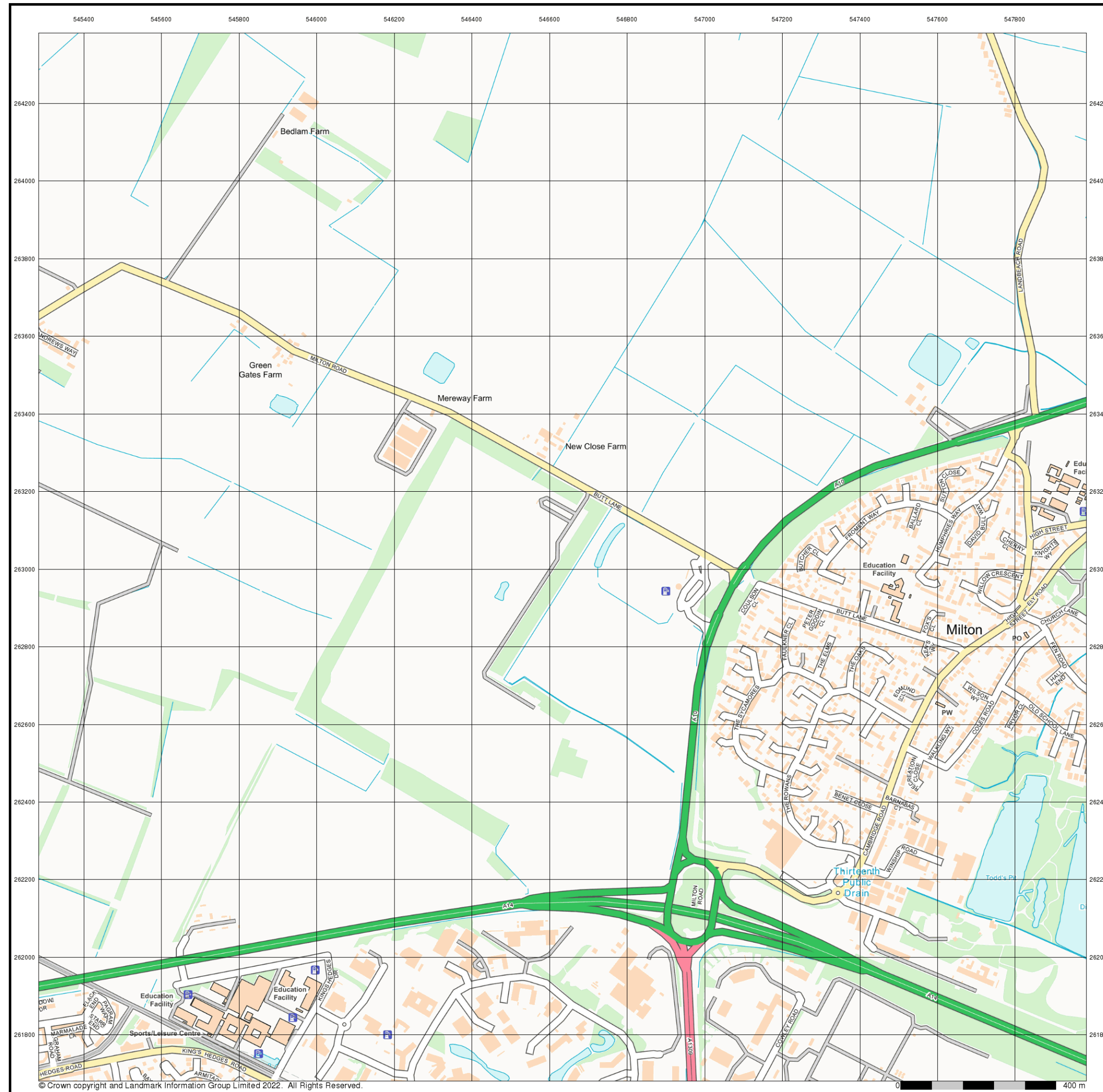
Order Number: 290270295_1_1
 Customer Ref: 05425/D
 National Grid Reference: 547020, 261980
 Slice: C
 Site Area (Ha): 9.58
 Search Buffer (m): 1000

Site Details

Anglian Water Authority, Milton House, Cowley Road, CAMBRIDGE, CB4 0AP



© Crown copyright. All Rights Reserved. Licence Number 100022432.



© Crown copyright and Landmark Information Group Limited 2022. All Rights Reserved.

Envirocheck®

● LANDMARK INFORMATION GROUP®


Street View

Published 2022

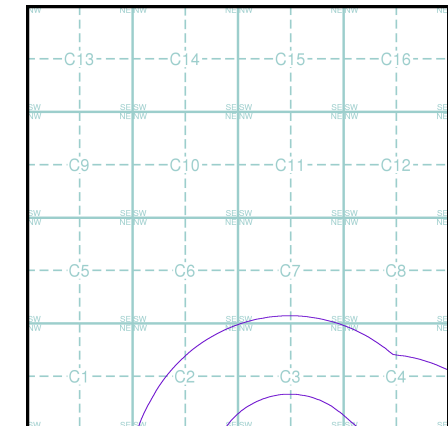
Source map scale - 1:10,000

Street View is a street-level map for the whole of Great Britain produced by the Ordnance Survey. These maps are provided at a nominal scale of 1:10,000

Map Name(s) and Date(s)



Street View Map - Slice C



Order Details

Order Number: 290270295_1_1
 Customer Ref: 05425/D
 National Grid Reference: 547020, 261980
 Slice: C
 Site Area (Ha): 9.58
 Search Buffer (m): 1000

Site Details

Anglian Water Authority, Milton House, Cowley Road, CAMBRIDGE, CB4 0AP

Landmark
 ● LANDMARK INFORMATION GROUP

Tel: 0844 844 9952
 Fax: 0844 844 9951
 Web: www.envirocheck.co.uk

General

- ◆ Specified Site
- Specified Buffer(s)
- X Bearing Reference Point
- B Map ID
- Several of Type at Location

Agency and Hydrological

- Contaminated Land Register Entry or Notice (Location)
- ◆ Contaminated Land Register Entry or Notice
- ◆ Discharge Consent
- ▲ Enforcement or Prohibition Notice
- ▲ Integrated Pollution Control
- Integrated Pollution Prevention Control
- Local Authority Integrated Pollution Prevention and Control
- ▲ Local Authority Pollution Prevention and Control
- ▼ Local Authority Pollution Prevention and Control Enforcement
- Pollution Incident to Controlled Waters
- ▼ Prosecution Relating to Authorised Processes
- ◆ Prosecution Relating to Controlled Waters
- ▲ Registered Radioactive Substance
- + River Network or Water Feature
- + River Quality Sampling Point
- Substantiated Pollution Incident Register
- ◆ Water Abstraction
- ◆ Water Industry Act Referral

Waste

- ▼ BGS Recorded Landfill Site (Location)
- ◆ BGS Recorded Landfill Site
- EA Historic Landfill (Buffered Point)
- EA Historic Landfill (Polygon)
- ▲ Integrated Pollution Control Registered Waste Site
- Licensed Waste Management Facility (Landfill Boundary)
- Licensed Waste Management Facility (Location)
- Local Authority Recorded Landfill Site (Location)
- Local Authority Recorded Landfill Site
- Registered Landfill Site
- ▼ Registered Landfill Site (Location)
- Registered Landfill Site (Point Buffered to 100m)
- Registered Landfill Site (Point Buffered to 250m)
- Registered Waste Transfer Site (Location)
- Registered Waste Transfer Site
- Registered Waste Treatment or Disposal Site (Location)
- Registered Waste Treatment or Disposal Site

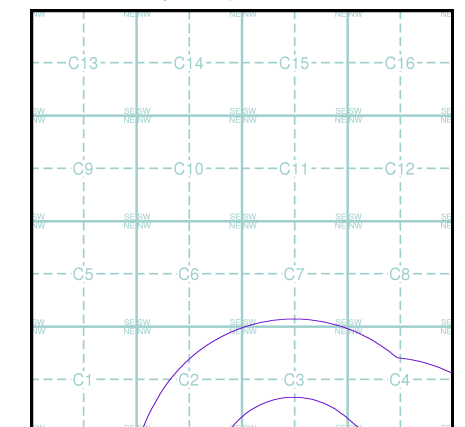
Geological

- ▼ BGS Recorded Mineral Site

Industrial Land Use

- ★ Contemporary Trade Directory Entry
- ★ Fuel Station Entry
- X COMAH Site
- X Explosive Site
- X NIHS Site
- X Planning Hazardous Substance Consent
- X Planning Hazardous Substance Enforcement

Site Sensitivity Map - Slice C

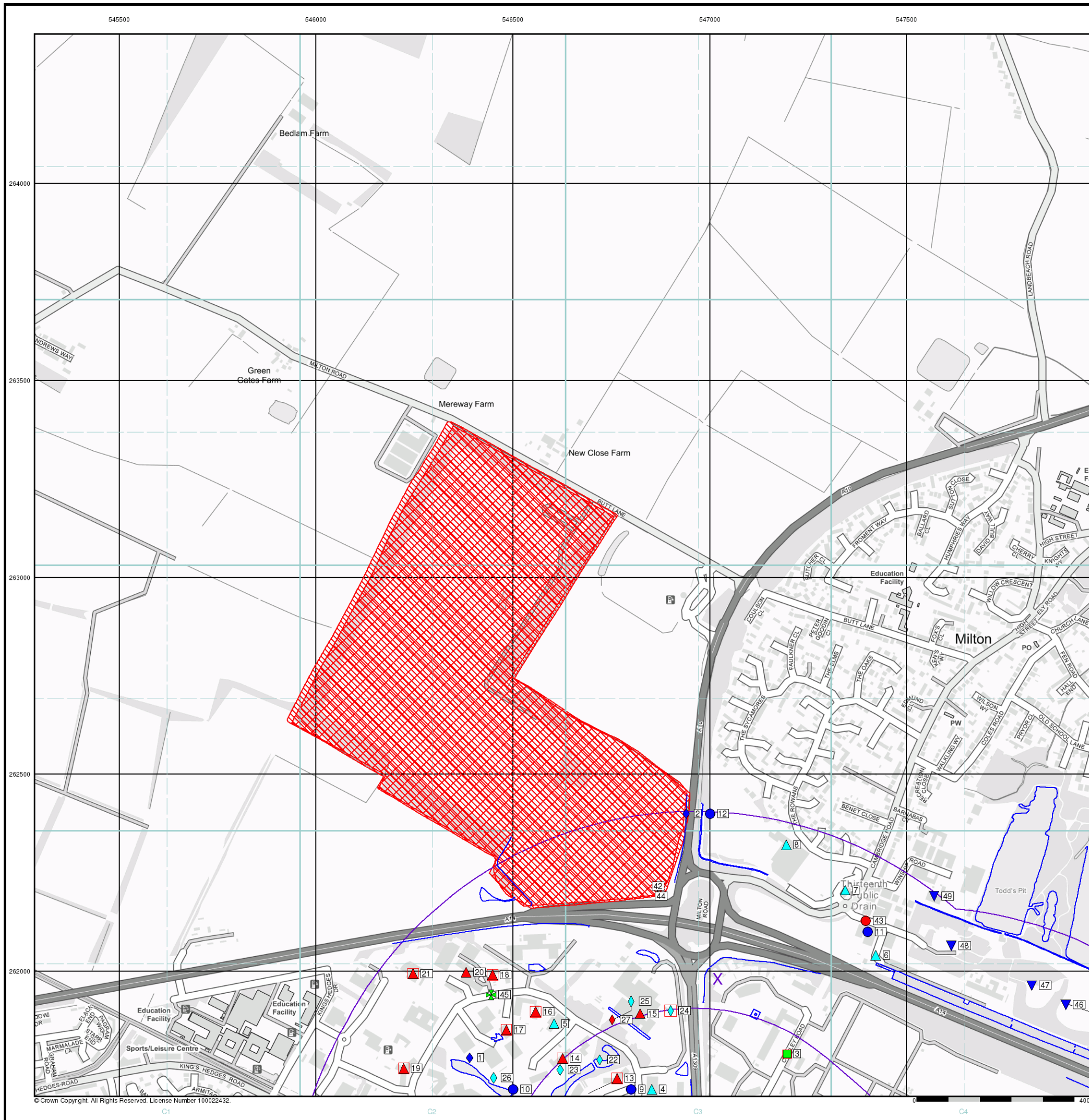


Order Details

Order Number: 290270295_1_1
 Customer Ref: 05425/D
 National Grid Reference: 547020, 261980
 Slice: C
 Site Area (Ha): 9.58
 Search Buffer (m): 1000

Site Details

Anglian Water Authority, Milton House, Cowley Road, CAMBRIDGE, CB4 0AP



© Crown Copyright. All Rights Reserved. License Number 100022432.

Industrial Land Use Map

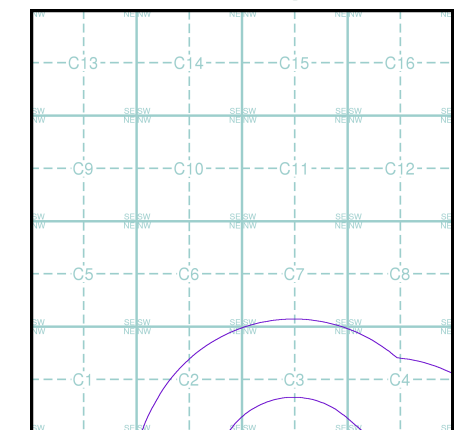
General

- Specified Site
- Specified Buffer(s)
- Bearing Reference Point
- Slice
- Map ID

Industrial Land Use

- Contemporary Trade Directory Entry
- Fuel Station Entry
- Gas Pipeline
- Underground Electrical Cables

Industrial Land Use Map - Slice C



Order Details

Order Number: 290270295_1_1
Customer Ref: 05425/D
National Grid Reference: 547020, 261980
Slice: C
Site Area (Ha): 9.58
Search Buffer (m): 1000

Site Details






Anglian Water Authority, Milton House, Cowley Road, CAMBRIDGE, CB4 0AP



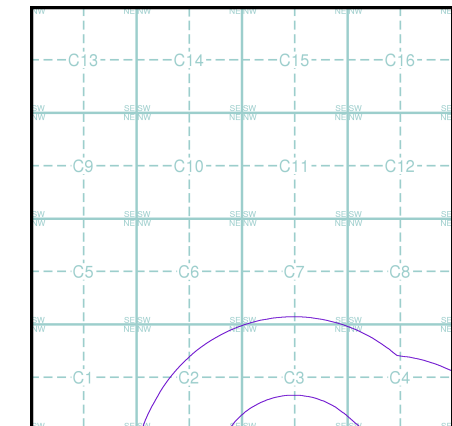
General

-  Specified Site
-  Specified Buffer(s)
-  Bearing Reference Point

Agency and Hydrological (Flood)

-  Extreme Flooding from Rivers or Sea without Defences (Zone 2)
-  Flooding from Rivers or Sea without Defences (Zone 3)
-  Area Benefiting from Flood Defence
-  Flood Water Storage Areas
-  Flood Defence

Flood Map - Slice C



Order Details

Order Number: 290270295_1_1
 Customer Ref: 05425/D
 National Grid Reference: 547020, 261980
 Slice: C
 Site Area (Ha): 9.58
 Search Buffer (m): 1000

Site Details

Anglian Water Authority, Milton House, Cowley Road,
 CAMBRIDGE, CB4 0AP



© Crown Copyright. All Rights Reserved. License Number 100022432.

General

- Specified Site
- Specified Buffer(s)
- Bearing Reference Point
- Map ID
- Several of Type at Location

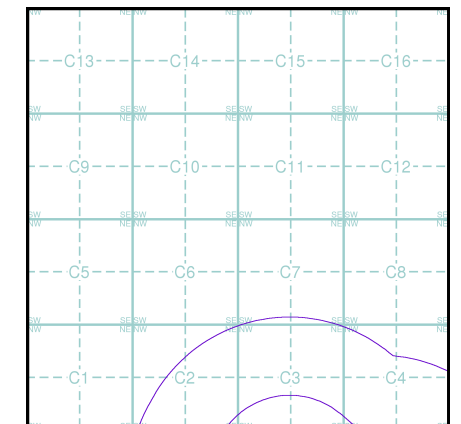
Agency and Hydrological (Boreholes)

- BGS Borehole Depth 0 - 10m
- BGS Borehole Depth 10 - 30m
- BGS Borehole Depth 30m +
- Confidential
- Other

For Borehole information please refer to the Borehole .csv file which accompanied this slice.

A copy of the BGS Borehole Ordering Form is available to download from the Support section of www.envirocheck.co.uk.

Borehole Map - Slice C



Order Details

Order Number: 290270295_1_1
 Customer Ref: 05425/D
 National Grid Reference: 547020, 261980
 Slice: C
 Site Area (Ha): 9.58
 Search Buffer (m): 1000

Site Details

Anglian Water Authority, Milton House, Cowley Road, CAMBRIDGE, CB4 0AP



© Crown Copyright. All Rights Reserved. License Number 100022432.