

Cambridgeshire & Isle Of Ely

Published 1938

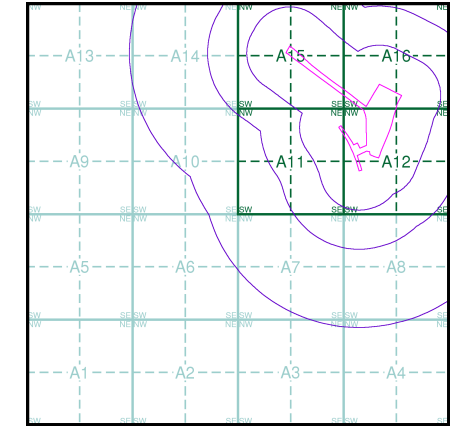
Source map scale - 1:10,560

The historical maps shown were reproduced from maps predominantly held at the scale adopted for England, Wales and Scotland in the 1840's. In 1854 the 1:2,500 scale was adopted for mapping urban areas; these maps were used to update the 1:10,560 maps. The published date given therefore is often some years later than the surveyed date. Before 1938, all OS maps were based on the Cassini Projection, with independent surveys of a single county or group of counties, giving rise to significant inaccuracies in outlying areas. In the late 1940's, a Provisional Edition was produced, which updated the 1:10,560 mapping from a number of sources. The maps appear unfinished - with all military camps and other strategic sites removed. These maps were initially overprinted with the National Grid. In 1970, the first 1:10,000 maps were produced using the Transverse Mercator Projection. The revision process continued until recently, with new editions appearing every 10 years or so for urban areas.

Map Name(s) and Date(s)

040SW 1938 1:10,560	040SE 1938 1:10,560
047NW 1938 1:10,560	047NE 1938 1:10,560

Historical Map - Slice A

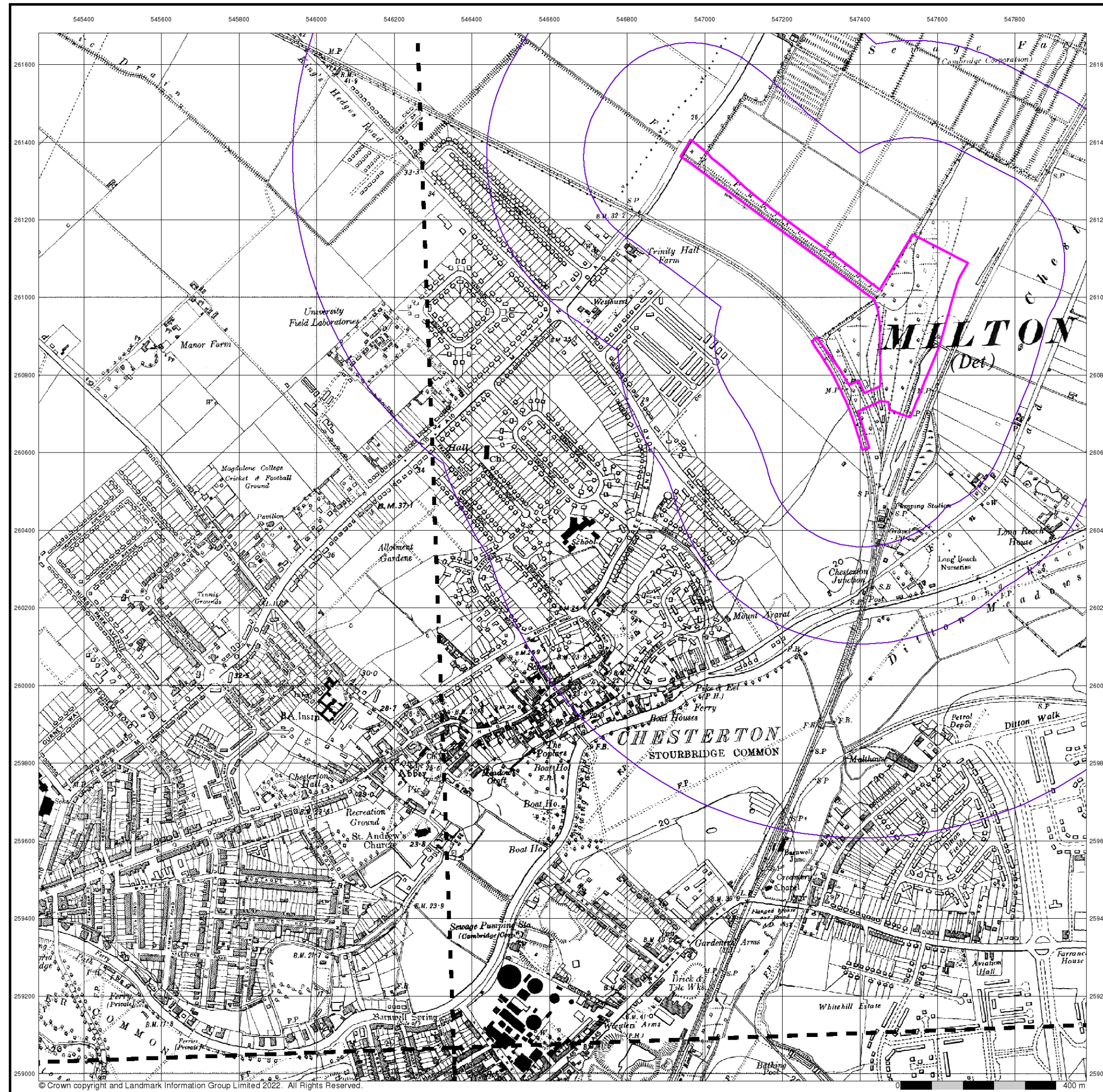


Order Details

Order Number: 290270295_1_1
 Customer Ref: 05425/D
 National Grid Reference: 547100, 260770
 Slice: A
 Site Area (Ha): 9.58
 Search Buffer (m): 1000

Site Details

Anglian Water Authority, Milton House, Cowley Road, CAMBRIDGE, CB4 0AP



Cambridgeshire & Isle Of Ely

Published 1952 - 1953

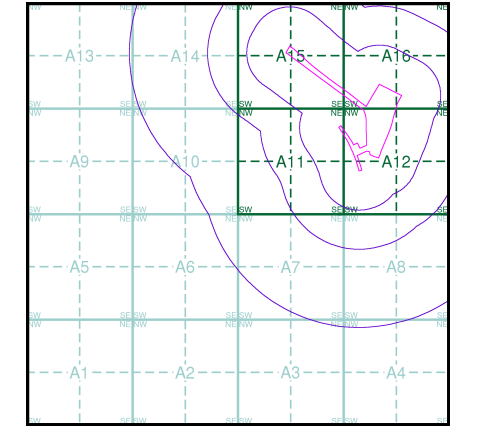
Source map scale - 1:10,560

The historical maps shown were reproduced from maps predominantly held at the scale adopted for England, Wales and Scotland in the 1840's. In 1854 the 1:2,500 scale was adopted for mapping urban areas; these maps were used to update the 1:10,560 maps. The published date given therefore is often some years later than the surveyed date. Before 1938, all OS maps were based on the Cassini Projection, with independent surveys of a single county or group of counties, giving rise to significant inaccuracies in outlying areas. In the late 1940's, a Provisional Edition was produced, which updated the 1:10,560 mapping from a number of sources. The maps appear unfinished - with all military camps and other strategic sites removed. These maps were initially overprinted with the National Grid. In 1970, the first 1:10,000 maps were produced using the Transverse Mercator Projection. The revision process continued until recently, with new editions appearing every 10 years or so for urban areas.

Map Name(s) and Date(s)

040SW 1953 1:10,560	040SE 1952 1:10,560
047NW 1952 1:10,560	047NE 1952 1:10,560

Historical Map - Slice A

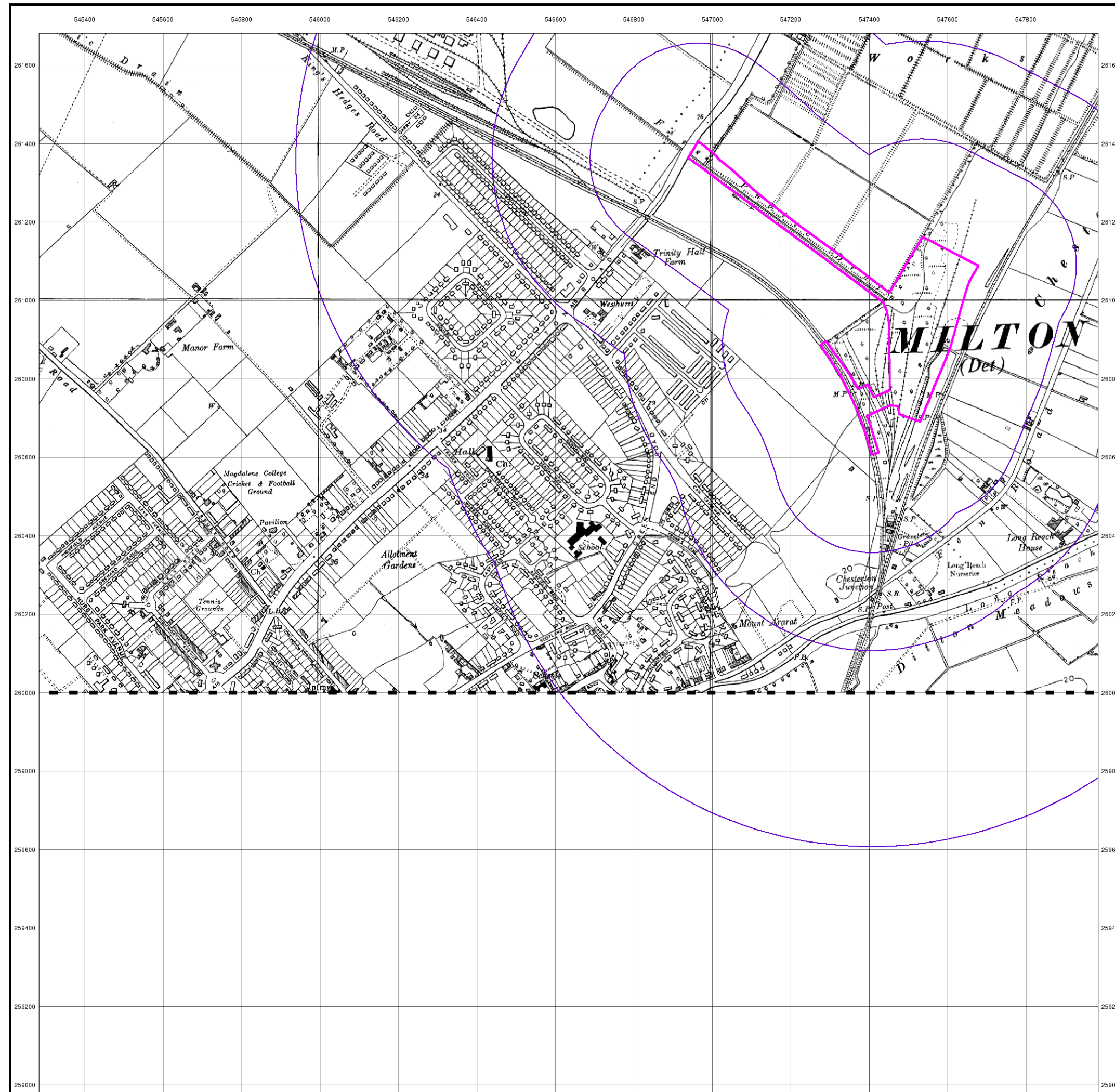


Order Details

Order Number: 290270295_1_1
 Customer Ref: 05425/D
 National Grid Reference: 547100, 260770
 Slice: A
 Site Area (Ha): 9.58
 Search Buffer (m): 1000

Site Details

Anglian Water Authority, Milton House, Cowley Road, CAMBRIDGE, CB4 0AP



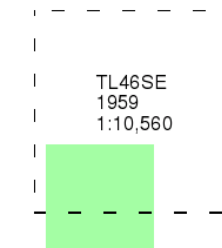
Ordnance Survey Plan

Published 1959

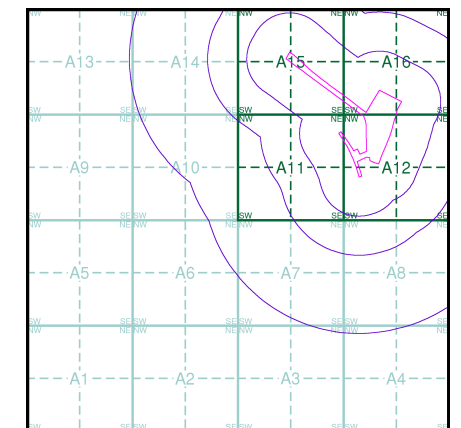
Source map scale - 1:10,000

The historical maps shown were reproduced from maps predominantly held at the scale adopted for England, Wales and Scotland in the 1840's. In 1854 the 1:2,500 scale was adopted for mapping urban areas; these maps were used to update the 1:10,560 maps. The published date given therefore is often some years later than the surveyed date. Before 1938, all OS maps were based on the Cassini Projection, with independent surveys of a single county or group of counties, giving rise to significant inaccuracies in outlying areas. In the late 1940's, a Provisional Edition was produced, which updated the 1:10,560 mapping from a number of sources. The maps appear unfinished - with all military camps and other strategic sites removed. These maps were initially overprinted with the National Grid. In 1970, the first 1:10,000 maps were produced using the Transverse Mercator Projection. The revision process continued until recently, with new editions appearing every 10 years or so for urban areas.

Map Name(s) and Date(s)



Historical Map - Slice A



Order Details

Order Number: 290270295_1_1
 Customer Ref: 05425/D
 National Grid Reference: 547100, 260770
 Slice: A
 Site Area (Ha): 9.58
 Search Buffer (m): 1000

Site Details

Anglian Water Authority, Milton House, Cowley Road, CAMBRIDGE, CB4 0AP



© Crown copyright and Landmark Information Group Limited 2022. All Rights Reserved.

Envirocheck®

LANDMARK INFORMATION GROUP®

Ordnance Survey Plan

Published 1960 - 1966

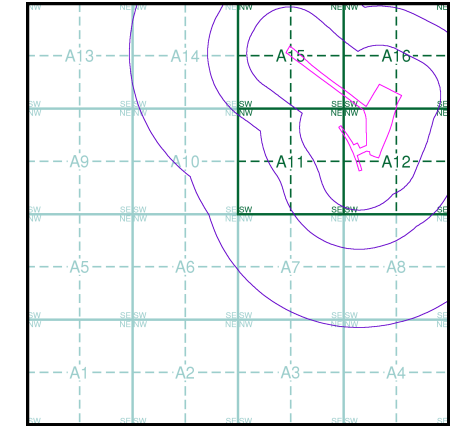
Source map scale - 1:10,000

The historical maps shown were reproduced from maps predominantly held at the scale adopted for England, Wales and Scotland in the 1840's. In 1854 the 1:2,500 scale was adopted for mapping urban areas; these maps were used to update the 1:10,560 maps. The published date given therefore is often some years later than the surveyed date. Before 1938, all OS maps were based on the Cassini Projection, with independent surveys of a single county or group of counties, giving rise to significant inaccuracies in outlying areas. In the late 1940's, a Provisional Edition was produced, which updated the 1:10,560 mapping from a number of sources. The maps appear unfinished - with all military camps and other strategic sites removed. These maps were initially overprinted with the National Grid. In 1970, the first 1:10,000 maps were produced using the Transverse Mercator Projection. The revision process continued until recently, with new editions appearing every 10 years or so for urban areas.

Map Name(s) and Date(s)

TL46SE	1966
1:10,560	
TL45NE	1960
1:10,560	

Historical Map - Slice A



Order Details

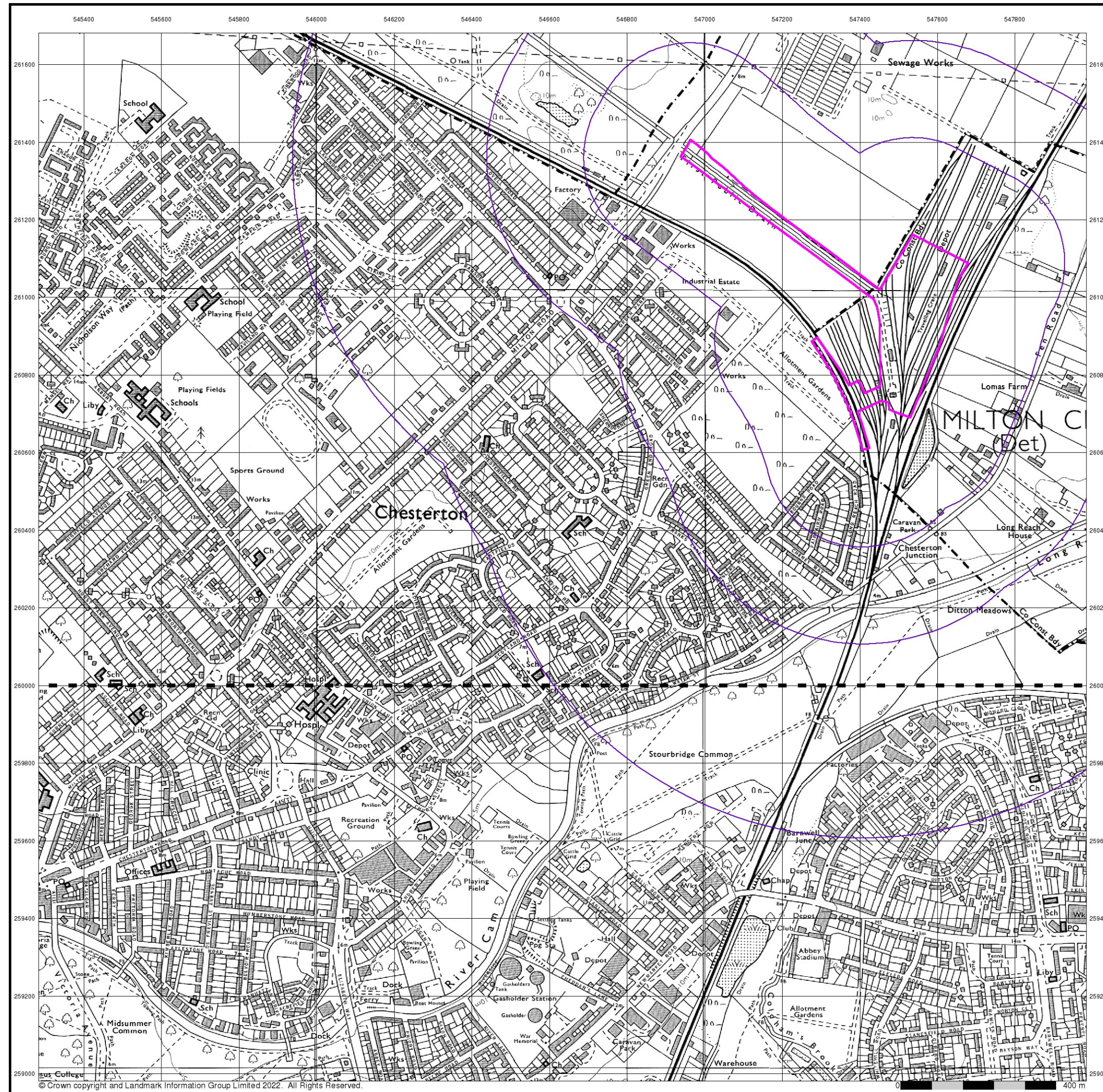
Order Number: 290270295_1_1
 Customer Ref: 05425/D
 National Grid Reference: 547100, 260770
 Slice: A
 Site Area (Ha): 9.58
 Search Buffer (m): 1000

Site Details

Anglian Water Authority, Milton House, Cowley Road, CAMBRIDGE, CB4 0AP

Landmark
 INFORMATION GROUP

Tel: 0844 844 9952
 Fax: 0844 844 9951
 Web: www.envirocheck.co.uk



Ordnance Survey Plan

Published 1973 - 1974

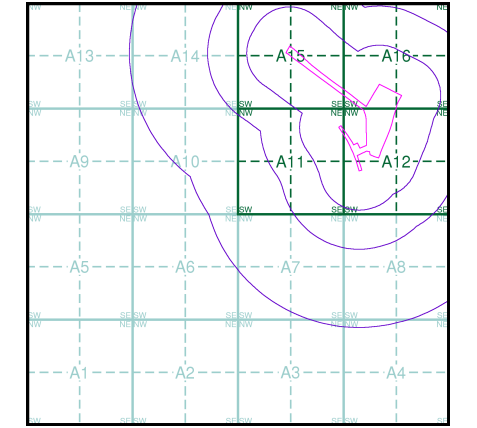
Source map scale - 1:10,000

The historical maps shown were reproduced from maps predominantly held at the scale adopted for England, Wales and Scotland in the 1840's. In 1854 the 1:2,500 scale was adopted for mapping urban areas; these maps were used to update the 1:10,560 maps. The published date given therefore is often some years later than the surveyed date. Before 1938, all OS maps were based on the Cassini Projection, with independent surveys of a single county or group of counties, giving rise to significant inaccuracies in outlying areas. In the late 1940's, a Provisional Edition was produced, which updated the 1:10,560 mapping from a number of sources. The maps appear unfinished - with all military camps and other strategic sites removed. These maps were initially overprinted with the National Grid. In 1970, the first 1:10,000 maps were produced using the Transverse Mercator Projection. The revision process continued until recently, with new editions appearing every 10 years or so for urban areas.

Map Name(s) and Date(s)

TL46SE	1974	1:10,000
TL45NE	1973	1:10,000

Historical Map - Slice A

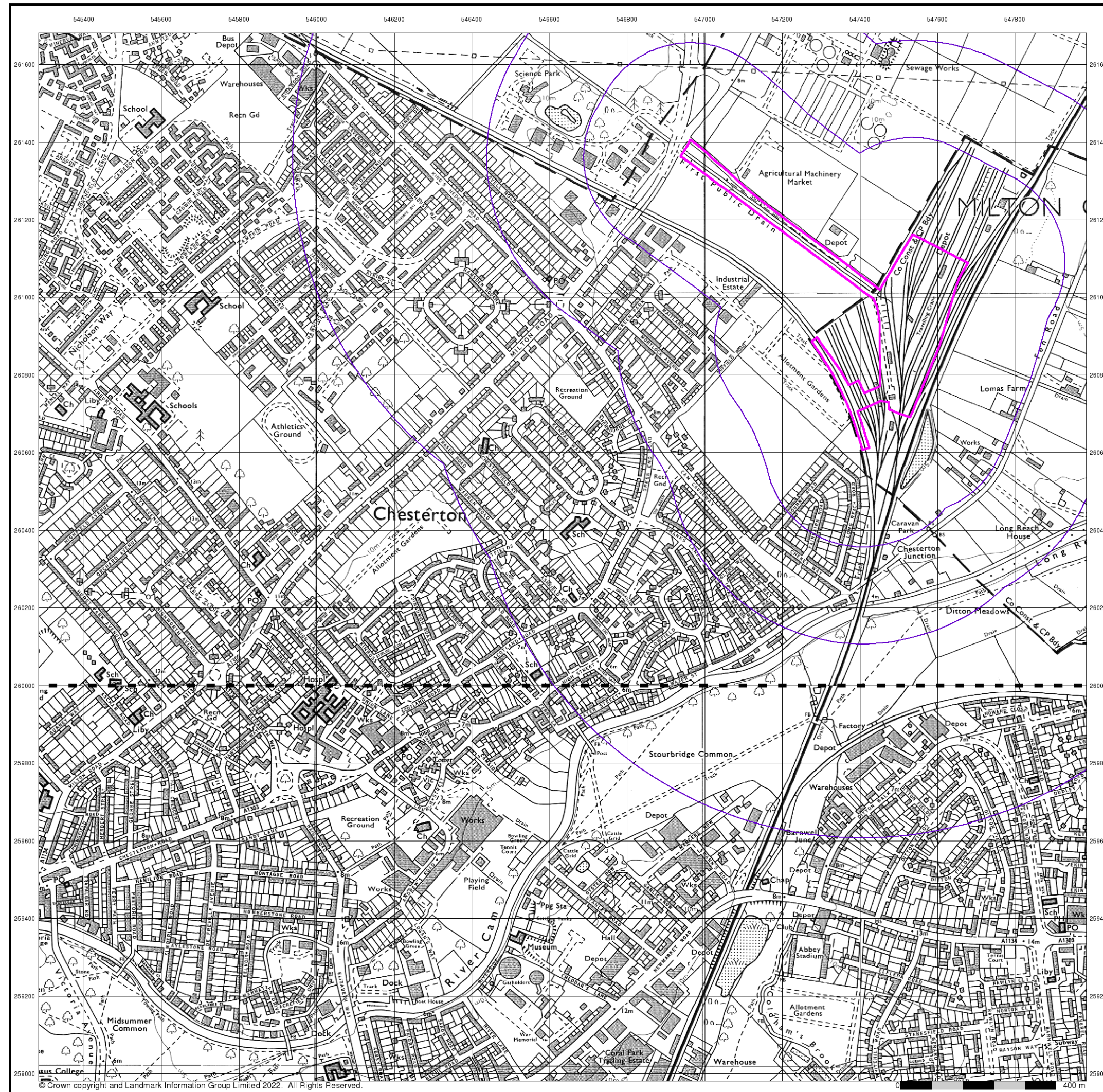


Order Details

Order Number: 290270295_1_1
 Customer Ref: 05425/D
 National Grid Reference: 547100, 260770
 Slice: A
 Site Area (Ha): 9.58
 Search Buffer (m): 1000

Site Details

Anglian Water Authority, Milton House, Cowley Road, CAMBRIDGE, CB4 0AP



Envirocheck®

LANDMARK INFORMATION GROUP®

Ordnance Survey Plan

Published 1982 - 1985

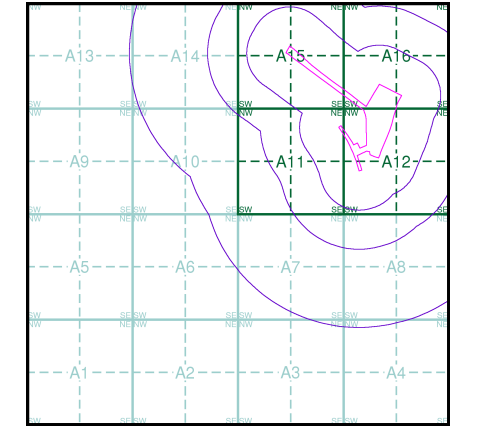
Source map scale - 1:10,000

The historical maps shown were reproduced from maps predominantly held at the scale adopted for England, Wales and Scotland in the 1840's. In 1854 the 1:2,500 scale was adopted for mapping urban areas; these maps were used to update the 1:10,560 maps. The published date given therefore is often some years later than the surveyed date. Before 1938, all OS maps were based on the Cassini Projection, with independent surveys of a single county or group of counties, giving rise to significant inaccuracies in outlying areas. In the late 1940's, a Provisional Edition was produced, which updated the 1:10,560 mapping from a number of sources. The maps appear unfinished - with all military camps and other strategic sites removed. These maps were initially overprinted with the National Grid. In 1970, the first 1:10,000 maps were produced using the Transverse Mercator Projection. The revision process continued until recently, with new editions appearing every 10 years or so for urban areas.

Map Name(s) and Date(s)

TL46SE	1982	1:10,000
TL45NE	1985	1:10,000

Historical Map - Slice A



Order Details

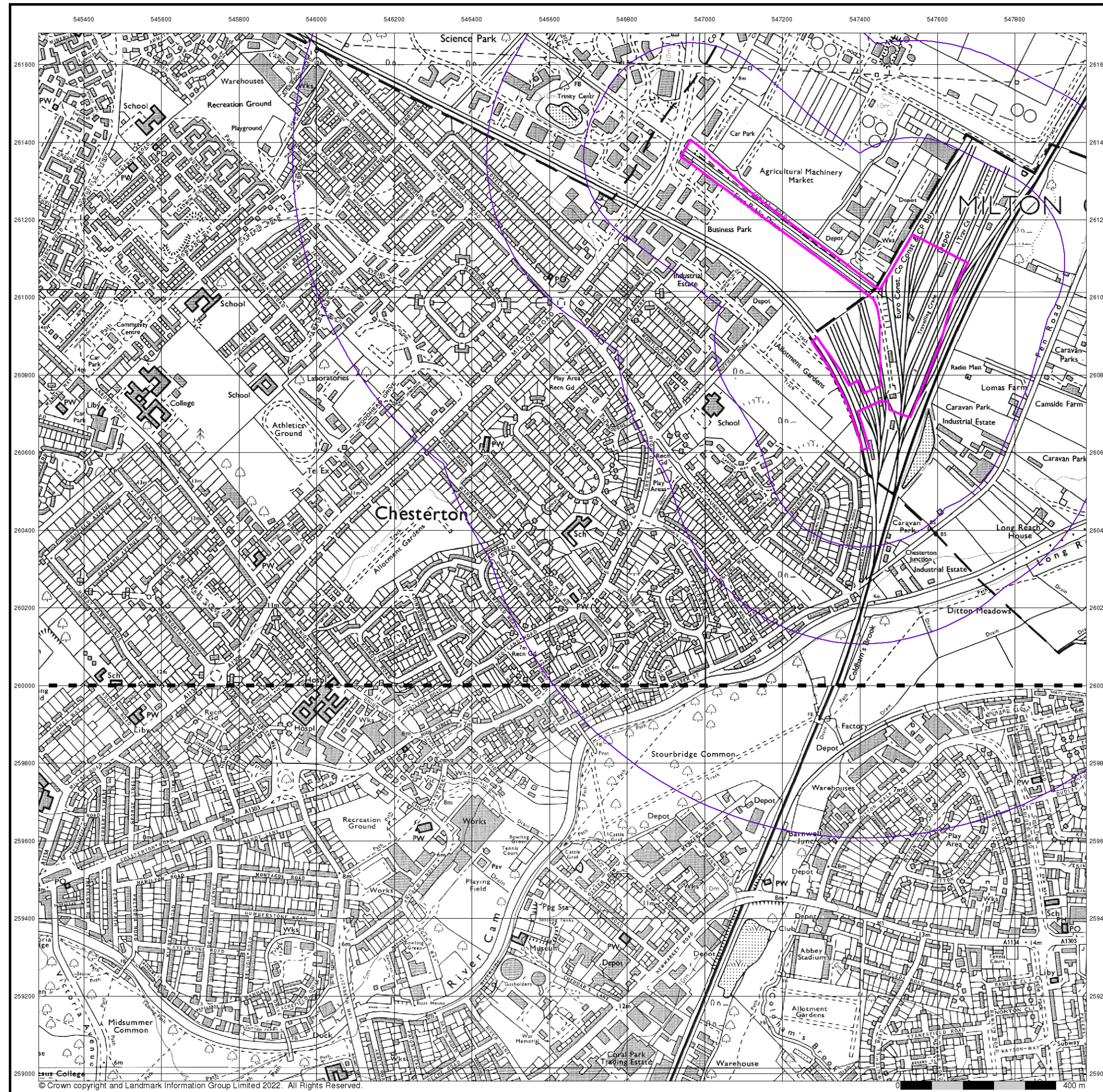
Order Number: 290270295_1_1
 Customer Ref: 05425/D
 National Grid Reference: 547100, 260770
 Slice: A
 Site Area (Ha): 9.58
 Search Buffer (m): 1000

Site Details

Anglian Water Authority, Milton House, Cowley Road, CAMBRIDGE, CB4 0AP

Landmark®
 INFORMATION GROUP

Tel: 0844 844 9952
 Fax: 0844 844 9951
 Web: www.envirocheck.co.uk



Ordnance Survey Plan

Published 1992

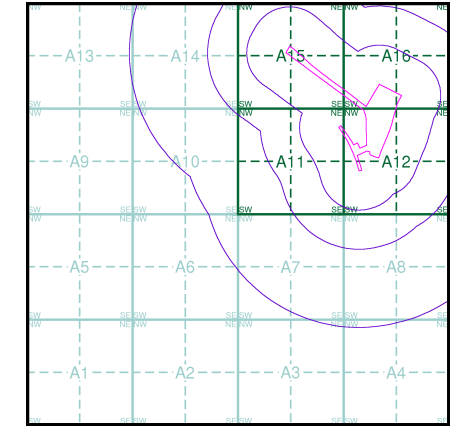
Source map scale - 1:10,000

The historical maps shown were reproduced from maps predominantly held at the scale adopted for England, Wales and Scotland in the 1840's. In 1854 the 1:2,500 scale was adopted for mapping urban areas; these maps were used to update the 1:10,560 maps. The published date given therefore is often some years later than the surveyed date. Before 1938, all OS maps were based on the Cassini Projection, with independent surveys of a single county or group of counties, giving rise to significant inaccuracies in outlying areas. In the late 1940's, a Provisional Edition was produced, which updated the 1:10,560 mapping from a number of sources. The maps appear unfinished - with all military camps and other strategic sites removed. These maps were initially overprinted with the National Grid. In 1970, the first 1:10,000 maps were produced using the Transverse Mercator Projection. The revision process continued until recently, with new editions appearing every 10 years or so for urban areas.

Map Name(s) and Date(s)

TL46SE	1992	1:10,000
TL45NE	1992	1:10,000

Historical Map - Slice A



Order Details

Order Number: 290270295_1_1
 Customer Ref: 05425/D
 National Grid Reference: 547100, 260770
 Slice: A
 Site Area (Ha): 9.58
 Search Buffer (m): 1000

Site Details

Anglian Water Authority, Milton House, Cowley Road, CAMBRIDGE, CB4 0AP