

# 09

## Other Developments in Great Shelford

---

Fletcher's Way  
Old School Court



Dimensions scaled from OS Map - Ordnance Survey Licence No: 100022432



Fletcher's Way - Front Elevations within 8m of each other in a mews-type arrangement. Constructed 2014.

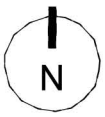


Closer View of the centre plots



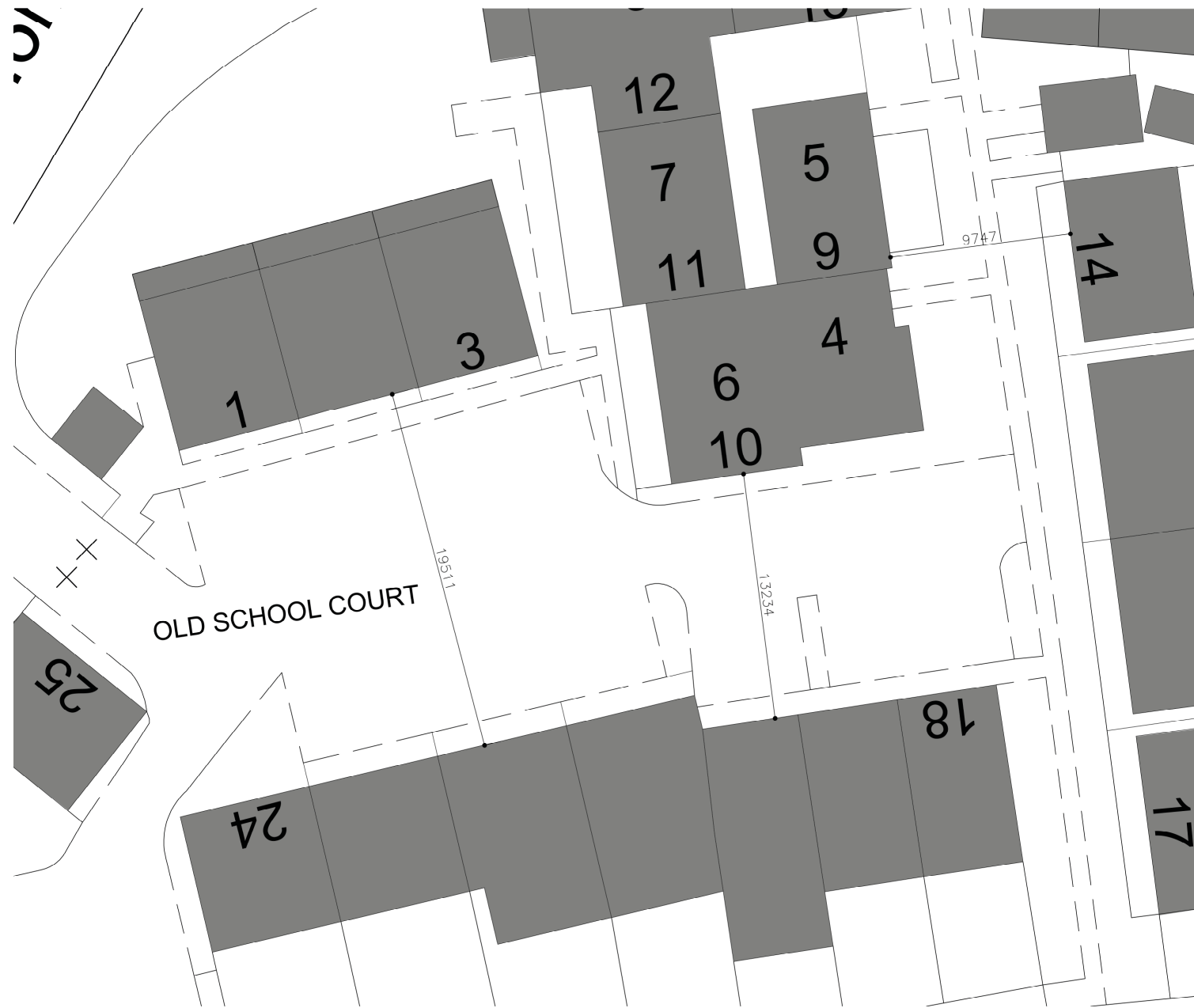
Front elevations within 15m of front wall of existing properties fronting Granta Terrace.





1:500 @ A3 Metres





Dimensions scaled from OS Map - Ordnance Survey Licence No: 100022432



Old School Court. Constructed 2014. Internal Overlooking Distances vary. Left in this image are cottages and right is a block of retirement flats. Window to Window distance is less than 10m.



A closer view of the windows to the retirement flats.



Image Courtesy Google Maps


Cottages and Flats with less than 13m window to window distance.





S/0799/10/F

RECEIVED SDCD  
 18 MAY 2010  
 DEVELOPMENT CONTROL



Hill Residential

Client:  
 Hill Residential Ltd  
 The Mill Building, Harston Mill  
 Harston, Cambridgeshire

Project:  
 49 Woollards Lane  
 Great Shelford  
 Cambridgeshire

Drawing:  
 Proposed Coloured Site Layout

Scale: 1:200@A1	Date: 05-2010	Rev. No:
Drawn By: GS	Checked By: NP	Drawing No: 027-020
CAD Ref:		

THIS DRAWING IS A COPYRIGHT  
 All dimensions to be checked on site or in the workshop before work commences.  
 Only figured dimensions to be worked to. Any discrepancies to be reported to the Architect.