


















## KEY

-  South Cambridgeshire District Boundary
-  Inset Map Boundary  
(applicable to district wide maps 1-4)
-  Area Covered by Another Map

-  Area Outside SCDC Boundary
-  Area Action Plan Boundary  
(applicable to insets A, C, D, E, F)
-  Proposed Area Action Plan Boundary  
(applicable to insets B (east), H, I)

## Adopted LDF Policies

-  Conservation Area (Policy NH/1)
-  Country Park  
(Policies CE/21(1) & CSF/1(1a))
-  County Wildlife Site (Policy NH/5)
-  Development Frameworks (Policy S/7)
-  Employment Allocation  
(Policies E/3 & E/4)
-  Established Employment Area (Policy E/15)
-  Green Belt (Policy S/4)
-  Historic Parks & Gardens (Policy NH/14)
-  Housing Allocation  
(Policies SS/1 & SS/2)
-  Important Countryside Frontage (Policy NH/13)
-  Improved Landscaping  
(Policies CSF5 (1b-e) & CSF/5 (2f-m))

-  Landscape Buffer (Policy NS/13(1))
-  Local Nature Reserve (Policy NH/5)
-  Lordsbridge Restricted Area (Policy TI7)
-  Lordsbridge Consultation Area 1 (Policy TI7)
-  Lordsbridge Consultation Area 2 (Policy TI7)
-  Major Development Site  
(Policies CSF/3, NS/3, NW/4 & SS/3 (2))
-  North of Newmarket Road (Policy SS/3)
-  Protected Village Amenity Area (Policy NH/11)
-  Scheduled Ancient Monument (Policy NH/14)
-  Site of Special Scientific Interest (Policy NH/5)
-  Special Policy Area (Policies E/5, E/6, E/7, H/4, H/5, NS/11, SC/1 (1a-d), SS/4, TI/6)

## New Local Plan Policies

-  Ancient Woodlands (Policy NH/7)
-  Conservation Area (Policy NH/1)
-  County Wildlife Site (Policy NH/5)
-  Development Framework: Revised Boundary  
(Policy S/7)
-  Development Framework (Parish Council  
Proposed Amendment) (Policy S/7)
-  Employment Allocation  
(Policies E/2, E/3 & E/4)
-  Established Employment Area (Extension)  
(Policy E/15 (2d, 2e))
-  Established Employment Area (New Site)  
(Policy E/15 (2i))
-  Green Belt Extension (Policy S/4)
-  Housing Allocation (Policy H/1 (a, e-g))

-  Housing Allocation with Green  
Belt Removed (Policy H/1 (b-d, h))
-  Important Countryside Frontage (Policy NH/13)
-  Local Green Space (Policy NH/12)
-  Local Nature Reserve (Policy NH/5)
-  Major Development Site  
(Policies SS/5, SS/6, SS/7 & SS/8)
-  Major Development Site with Green  
Belt Removed (Policy SS/2)
-  North of Newmarket Road:  
Boundary Extension (Policy SS/3)
-  Safeguarded Land (Policy SS/3 (1))
-  Special Policy Area (Policies E/1, E/8, H/4,  
H/6, SC/1 (1e, 1f, 2g, 2h))

## Removed LDF Policies

	Area Removed from the Green Belt		Established Employment Area: Boundary Removed
	Cambridgeshire Guided Busway		Housing Allocation
	Conservation Area: Boundary Removed		Longer Term Strategic Reserve for Residential Development and Related Local Services
	County Wildlife Site		Major Development Site in the Green Belt
	Development Framework: Area Removed		North of Newmarket Road: Boundary Removed
	Development Framework: Boundary Removed		Saved Local Plan Policy CNF6
	Established Employment Area: Area Removed		Special Policy Area

## Cambridgeshire and Peterborough Minerals and Waste Development Plan Site Specific Proposals Development Plan Document (Adopted February 2012) (Cambridgeshire County Council)

### Allocations and Consultation Areas

	Area of Search		Transport Safeguarding Area
	Mineral Consultation Area		Waste Consultation Area
	Site Allocation		Waste Water Treatment Works Safeguarding Area

### Existing Sites

	Mineral		Waste
	Mineral and Waste		Waste Water Treatment Works

 Transport Zones

### Mineral Safeguarding Areas

	Chalk		Sand and Gravel
--	-------	---	-----------------

## Notes

Historic Parks & Gardens and Scheduled Monuments were obtained from English Heritage.  
© English Heritage [2013]. Contains Ordnance Survey data © Crown copyright and database right [2013]

The English Heritage GIS Data contained in this material was obtained on 15/05/2013.  
The most publicly available up to date English Heritage GIS Data can be obtained from <http://www.english-heritage.org.uk>.

### Flood Zones:

Flood Zones are not shown on the Policies Map as they are regularly updated.  
For further information and maps showing the latest flood zones, please visit the Environment Agency's website: <http://www.environment-agency.co.uk>